

PIK übertrifft sogar NOSTRADAMUS: Meeresspiegel-Prophezeiung für das Jahr 4000!

geschrieben von K.e.puls | 21. Juli 2013

Die etablierte Klima-Forschung der letzten 20 Jahre steht vor einem Scherben-Haufen, wie auch die Züricher WELTWOCHE berichtet (hier): "Und die Klimaforschung hat versagt. Seit siebzehn Jahren steigen die Temperaturen nicht mehr, und das Klima könnte sich in den kommenden Jahren sogar abkühlen. Die tatsächlich gemessenen Temperaturen liegen denn auch unter all jenen, die das IPCC mit seinen komplexen Modellen voraussagte."

Und w.a.a.O.:

"Die Klimamodelle scheiterten so spektakulär, dass sie in jeder anderen Wissenschaft als widerlegt gälten." ... "Seit Jahren schon schlagen die Klimaforscher Alarm. ... Die Menschen hören allerdings kaum noch zu, deshalb verschärfen die Wissenschaftler den Ton." F o l g l i c h – es ist beim Klima-Alarm so wie bei jeder anderen Droge: Tritt Gewöhnung, Reiz-Abschwächung und Abstumpfung ein, so muss man die Dosis erhöhen. Genau nach diesem Prinzip arbeiten die Klima-Alarmisten, nun auch wieder beim Meeres-Spiegel.

Die Meeres-Spiegel-Prognosen des IPCC für das Jahr 2100 sind mit dem Mittelwert von 38 cm recht unspektakulär, daher ergibt sich aus der neuen PIK-Verlautbarung:

„Dürfen es ein paar Meter mehr sein?“ ... "... könnte der Meeresspiegel demnach in den kommenden 2.000 Jahren um knapp acht Meter im Durchschnitt ansteigen." Soweit die Modell-Spekulationen. Die gemessenen Klima-Fakten ergeben aktuell keine diesbezüglichen Argumente und Trends her.

1. Grönland-Eis

Die Reaktionen des grönländischen Eisschildes auf Klima-Änderungen sind sehr viel träger, als man bisher angenommen hatte und stehen damit offensichtlich auch im Widerspruch zu den kuriosen PIK-

Annahmen: "Einem internationalen Forscherteam ist es zum ersten Mal gelungen, die Schichtung des grönländischen Eisschildes aus der zurückliegenden Eem-Warmzeit (130.000 bis 115.000 Jahre vor heute) vollständig zu rekonstruieren. ... Das überraschende Fazit ihrer Studie, die heute im Fachmagazin Nature erscheint: Bei Lufttemperaturen, die bis zu acht Grad Celsius höher waren als im 21. Jahrhundert, schrumpften die Eismassen im Vergleich zu heute weitaus weniger als vermutet. Der grönländische Eisschild hatte demzufolge auch einen viel kleineren Anteil am damaligen Anstieg des Meeresspiegels als bisher angenommen. " ..."Denn wie ein internationales Forscherteam nun herausgefunden hat, war Grönland weder zu Eriks Lebzeiten noch rund 125.000 Jahre früher, zum Höhepunkt

der zurückliegenden Eem-Warmzeit, eisfrei. Im Gegenteil: Der Eispanzer ... war im gleichen Zeitraum um maximal ein Viertel geschrumpft." ... "Unsere Daten zeigen, dass es während der Eem-Warmzeit in Nordgrönland bis zu acht Grad Celsius wärmer war als heute", sagt Projektleiterin Prof. Dorthe Dahl-Jensen von der Universität Kopenhagen." ... [4].

"Diese neuen Erkenntnisse sind wirklich aufregend. Sie widerlegen nicht nur alle Schreckensszenarien, denen zufolge der grönländische Eispanzer im Zuge einer Warmzeit im Nu verschwindet. Sie bestätigen zudem Modellrechnungen, die schon vor über einem Jahrzehnt am Alfred-Wegener-Institut gemacht wurden", sagt Prof. Heinrich Miller, Mitautor der Studie und Helmholtz-Professor für Glaziologie am Alfred-Wegener-Institut.

Über eine Publikation in dem Fachjournal Geo.Res.Lett. zum gleichen Thema lesen wir zu den letzten 4000 Jahren (hier): "Eine 4000-jährige Geschichte über Grönlands Oberflächentemperatur: Vor kurzem ist in den Geophysical Research Letters, einem Fachjournal, welches von der American Geophysical Union (AGU) herausgegeben wird, ein Artikel über die Temperaturgeschichte Grönlands erschienen, welcher die aktuelle Klimaerwärmung, in Relation zu den vergangenen 4000 Jahren, in ein neues Licht setzt." ... "... in den ersten 3000 Jahren der Rekonstruktion, zeigen sich sogar deutlich wärmere Zeiten als heute. Dort sind 72 Jahrzehnte zu finden die wärmer waren (um 1-1,5°C), als das heutige." Über dramatische, meter-hohe Meeresspiegel-Anstiege in diesen Warmzeiten ist bisher nichts

bekannt geworden [5].

2. Gletscher

**Auch die in der
o.a. PIK-
Mitteilung
angesprochene
Gletscher-Schmelze
ist für die
Alarmisten nicht
mehr das, was sie
mal war (hier):**

**"Wie u.a. Spiegel
Online meldet
(hier), zeigen
neueste
Satellitenbefunde,
daß die
Gletscherschmelze
sich seit einigen
Jahren verlangsamt
hat. Offenbar ist
auch dieser
Vorgang Teil eines**

**ganz normalen
Zyklus: Weltweite
Gletscherschmelze
verlangsamt sich;
Das Schicksal der
Gletscher
entscheidet über
den Anstieg der
Meere und das
Trinkwasser von
Milliarden
Menschen. Neue**

**Messungen zeigen,
dass die
Eisfelder weniger
tauen als vermutet
– in Alpen und
Himalaja sind sie
seit 2003 nicht
mehr geschrumpft."
Soweit Analyse und
Perspektiven zum
Grönland-Eis und
Gletschern. Für**

**die PIK-
Überflutungs-
Prophezeiungen
bleibt also schon
bis hierher nicht
viel übrig.**

3.

Antarktis

Schauen

wir uns

also die

aktuellen

**Trends in
der
Antarktis
an. Eine
Zusammen
tellung**

zum

Temperatu

r-Trend

(hier)

zeigt:

"Die

**Mess -
Stationen
der
Antarktis
dokumentieren
seit**

**Jahrzehnt
en einen
Abkühlung
s-Trend,
sowie
eine**

**Zunahme
des Eises
in Fläche
und
Volumen .
Das**

betrifft

sowohl

Antarktik

a als

auch den

periphere

n

schwimmen

den

Eisgürtel

. Eine

Ausnahme

stellt

die

Antarktische

Halbinsel

dar, die

jedoch

kaum 1%

der

Fläche

von

Antarktik

a

umfasst.

Die

Erwärmung

dieser

Region

**hat
meteorolo
gische
Ursachen,
weil
diese**

**Halbinsel
in die
Westwindd
rift der
gemäßigte
n Breiten**

hinein

reicht.

Dieser

West-

Wind-

Gürtel

unterlieg

t wie

alle

Windsysteme

me dieser

Art

stochasti

schen

zyklische

n

Schwankun

gen und

**befindet
sich seit
etwa zwei
Jahrzehnt
en in
einer**

intensivi

erten

Phase

(positive

AAO) .

Vergleich

**bares ist
auf der
Nordhalbk
ugel
bekannt
(z.B.**

NAO) . "

Es gibt

anhand

der

Satellite

n-Daten

auch

keinen

Zweifel,

daß die

Fläche

des

antarktisch

chen

Eises

seit

Jahrzehnt

en

wächst.

Genau das

wurde

kürzlich

vom AWI-

Forscher

Prof.

Peter

Lemke

kurz und

klar

festgeste

11t [6]:

"Es wurde

gemessen,

daß das

Eis in

der

Arktis

rapide

abgenomme

n hat.

Gleichzei

tig hat

das Eis

in der

Antarktis

zugenomme

n und die

größte

**Ausdehnun
g seit
mindesten
s 40
Jahren
erreicht.**

“

Eine

Zusammen

teilung

zu den

Messdaten

sagt

(hier) :

"Im

Spätsomme

r und

Herbst

der

Antarktis

(Februar-

April)

kommt es

seit Ur-

Zeiten

immer

wieder

zum

Abbruch

gewaltige

r

Eisberge

aus dem

Schelf-

Eis-

Gürtel.

Das

nehmen

die

(deutsche

n!)

Medien

**stets zum
Anlaß, um
zu
verkünden
, daß die
"Anthropo**

gene

Erderwärm

ung"

(AGW) und

mit ihr

die

Klima -

Katastrop

he nun

auch die

Südpol -

Region

**erreicht
habe.**

Einer

**Nachprüfung
der
Fakten**

halten

solche

Behauptun

gen

allerding

s nicht

stand:

Die

Antarktis

wird

kälter,

der

**Eisgürtel
wächst!"**

Während

man an

den Polen

die

Fläche

der

Vereisung

mit

Satelliten

recht

genau

bestimmen

kann, ist

die

Messung

des Eis-

**Volumens
sehr viel
schwierig
er. Das
hängt
insbesond**

**ere damit
zusammen,
daß die
Eispanzer
auf
Grönland**

eine

Mächtigkeit

von 3

km und

auf dem

antarktischen

chen

Kontinent

von 4 km

haben .

Abschätzu

ngen mit

verschied

enen

wissensch

aftlichen

Methoden

kommen zu

diesem

Ergebnis :

Das

Grönland-

Eis

verliert

**an Masse,
das Eis
auf dem
antarktischen
Kontinent**

legt zu

(hier) :

"Von 2003

bis 2008

hat der

Massenzug

**erwerb des
antarktischen
Eis**

**Schild
es durch
Schneefall**

1 den

Massenver

lust

durch

Eisabfluss

s um 49

**Gigatonne
n pro
Jahr
(2,5% des
Inputs)
überstieg**

en, wie

ICESat

Laser-

Messungen

der Höhe

des

**Eisschild
es zeigen
konnten."**

**In einer
anderen**

Publikati

on [7]

heißt es:

"We found

no

significa

nt trend

in the

1979 - 2010

ice sheet

integrate

d SMB

**(surface
mass
balance)
components,
which
confirms**

**the
results
from
Monaghan
et al.
[2006]."**

**Andere
Arbeiten
(hier)
weisen
auf die
großen**

**Unsicherheit
in
der
Abschätzung
der
antarktischen**

**chen Eis-
Massenbil
anz hin,
und
halten
auch eine**

**negative
Massenbil
anz für
möglich.
Die
globale**

Eis -

Gesamtbil

anz ist

kaum

negativ,

denn

**ändern falls müsste
sich der
schon
Jahrtausende**

während

Meeres-

Spiegel-

Anstieg

beschleun

igen,

dieser

verlangsa

mt sich

jedoch

seit

Jahrzehnt

en (hier)

(vgl.

auch

Abb . w . u .)

■

4.

Aktu

elle

r

Meer

es -

Spie

get. -

Tren

d

Ausw

ertu

ngen

der

g l o b

a l e n

P e g e

1.

und

Sate

ulit

en -

Mess

unge

n

zum

Meer

es -

Spie

get

zeig

en

über

eins

tim

end

eine

AbSc

hwäc

hung

des

Anst

iegs

,

z.B.

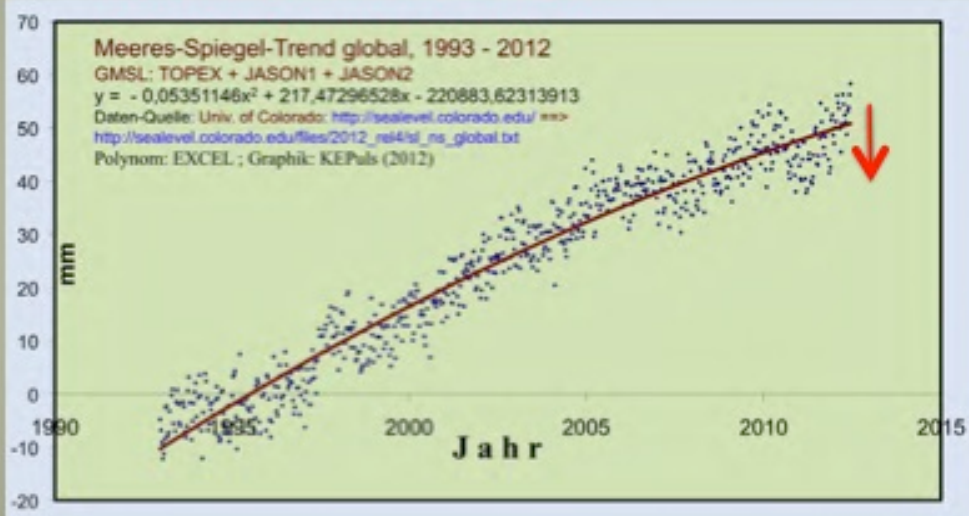
(hie

r)

Meeres-Spiegel-Trend - global -

Satelliten-Messungen 1993 - 2012 :

Der Anstieg schwächt sich ab !



Bild

■
■

Meer

es -

Spie

gel.

Tren

d

1993

- 201

2

"Bild: Meeres-Spiegel-Trend 1993-2012"

"E i n e r s e i t s : Die Sat.-Daten der Meß-Systeme TOPEX & POSEIDON zeigen einen säkularen Trend zur Abschwächung des Meeresspiegel-Anstieges.

A n d e r s e i t s : Die Absolut-Werte sind nahezu doppelt so hoch wie bei den GRACE-Satelliten und den Pegeln. D a s führt zunehmend in der Literatur zu Zweifeln an den mehrfach nach oben hin korrigierten Daten bei TOPEX/POSEIDON – vgl. auch Text unter Kap. 4 hier unten"

Eine

aktu

elle

Ausw

ertu

ng

von

Schw

ere f

euld.

Mess

unge

n

mit

den

GRAC

E -

Sate

uit

en

zeig

t

(hie

r)

und

(hie

r) :

**"Neu
e
Stud**

ie

mitt

els

GRAC

E -

Date

n :

Meer

essp

iege

r

stei

gt

um

weni

ger

als

17

cm

pro

Jahr

hund

ert"

■ ■ ■

"Ein

e

neue

Stud

ie,

erst

erlt

mit

den

GRAC

E -

Date

n

(Gra

ivity

Reco

very

And

clim

ate

Expe

ri·me

nt)

zei·g

t,

dass

der

Meer

essp

**i-
iege**

ı

währ

end

der

letz

ten

9

Jahr

e

mit

eine

r

Rate

von

nur

1,7

mm

pro

Jahr

gest

-iege

n

ist.

Das

erggi

bt

ein

Äquid

vale

nt

von

6,7

Inch

es

(fas

t 17

cm)

pro

Jahr

hund

ert.

Dies

pass

t

gut

zu

Mess

unge

n an

Pege

Ln. "

■ ■ ■

■ ■
n ä m l

■
i c h ,

w . a .

a . 0 .

⋮

"Aus

dem

IPCC

FAR

AbSc

hnit

t

5 . 5 .

2 :

Holg

ate

und

Wood

wort

h

(2000

4)

s ch ä

tzte

n

eine

Rate

von

1,7

±

0.4

mm

pro

Jahr

,

und

zwar

gemi.

ttel

t

entl

ang

der

g lob

alen

Küst

enli

nie

währ

end

des

zeit

raum

es

1948

bis

20002

und

bas i

eren

d

auf

Mess

unge

n

von


177

Stat

ione

n

(Anm



Pegge

Ln),

e i n g

e t e i

l t

nach

13

Regi

onen

.Chu

rch

et

al.

(2000)

4)

bere

chne

ten

eine

n

g l o b

a l e n

A n s t

ieg

von

1,8

±

0.3

mm

pro

Jahr

währ

end

der

Peri

ode

1950

bis

20000

,

und

Chur

ch

und

whit

e

(2000)

6)

bere

chne

ten

eine

Ände

rung

von

1,7

±

0.3

mm

pro

Jahr

im

20.

Jahr

hundert

ert.

„

...und

w . a .

a . 0 .

⋮

"Bed

eutu

ng

diés

es

Erge

bnis

ses :

Das

Geoc

ente

r.

korr

igie

rte

Scht

usse

rg eb

nis

von

Baur

et

al.

ist

höch

st

ermu

tige

nd,

wenn

Cham

bers

et

al.

(201

2)

zeig

en,

dass

der

Meer

essp

i e g e

l i m

M i t t

el

um

1, 7

mm

pro

Jahr

wä h r

e n d

d e r

letz

ten

110

Jahr

e

gest

i e g e

n

i s t ,

wie

es

sich

auch

aus

den

Ana

lyse

von

Chur

ch

und

whit

e

(2000)

6)

sowi

e

Holg

ate

(2000)

7)

erggi

bt.

Glei

chze

itig

ist

die

CO₂.

Konz

entr

atio

n in

der

Luft

um

fast

ein

D r i t

t e l

g e s t

i e g e

n .

U n d

**·
i m m e**

r

n o c h

hat

dies

er

Anst

ie

nich

t

die

Rate

des

glaub

alen

Meer

essp

**i-
iege**

1.

Anst

iegs

bee i

nf lu

st !

”

Somi

t

stim

men

also

die

beid

en

extr

em

unte

rsch

iedt

iche

n

Meißm

etho

den

der

Pege

z

und

der

Schw

erkr

aft. -

Mess

unge

n

mit

jewe

ils

1,7

mm/a

erst

aunt

ich

gut

über

ein,

auf

ein

Zehn

tel

Mi 2 2

i met

er!

Das

wirf

t

alle

rdin

gs

erne

ut

die

in

der

Lite

ratu

r

**·
imme**

r

wied

er

krit

isch

gest

e l l t

e

F r a g

e

auf,

wies

o

die

Sate

ulit

en -

Meßv

erfa

hren

TOPE

X

und

POSE

IDON

nahe

zu

dopp

elt

so

hohhe

wert

e

erge

ben,

nach

dem

dies

e

Date

n

mehr

f a c h

z u

h ö h e

ren

wert

en

hìn

korr

igie

rt

wurd

en

(hie

r).

Hier

stet

tt

sich

also

erne

ut

die

Frag

e

eine

r

„Übe

r -

Korr

ektu

r"

dies

er

Date

n. ■

5

.

Fa

z

z

七

wi

e

da

S

We

七

七

er

in

zw

e i

wo

ch

en

see

in

wi

rod



wi

r

wi

S S

en

es

n

i

ch

七

;

ob

da

S

nä

ch

st

e

Ja

hr

ka

U

U

od

er

wa

rm



na

RS

od

er

tr

OC

ke

n

see

in

wi

rod



wi

r

wi

S S

en

es

n

i

ch

七

;

wa

ru

m

es

see

立

止

15


Ja

hr

en

ke

in



to

ba

U

wa

rm

in

g

||

g

i

bt



wi

r

wi

S S

en

es

n

i

ch

七

;

ob

win

S

,

wi

e

di

e

So

La

rf

or

sc

he

r

we

rm

ut

en

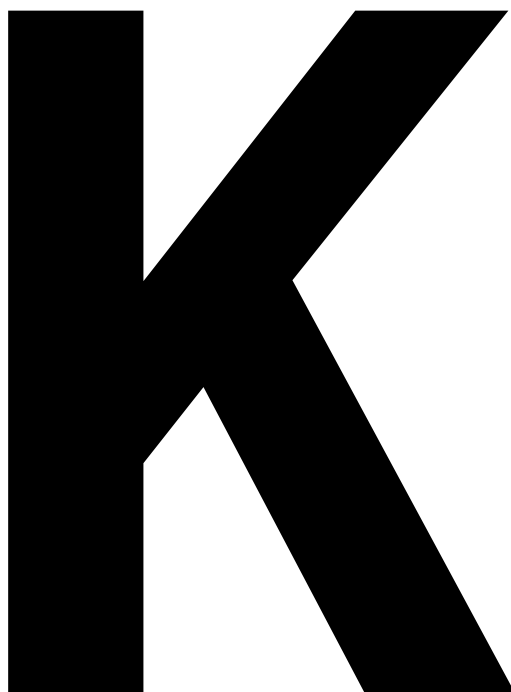


e i

ne

ne

we



le

in

e

E

i

S

Z

e i

七

一

一

be

wo

r

st

eh

七



wi

r

wi

S S

en

es

n

i

ch

七

;

de

mg

eg

en

ü b

er



ww

ir



da

S

P

I

K

I

I

wi

S S

en

ab

er

re

ch

七

ge

na

u

,

da

RS

im

Ja

hr

e

40



de

r

Me

er

es



Sp

ie

ge

U

um

8

Me

te

r

ge

st

ie

ge

n

see


in

wi

rod




w



r

k

U



C

h



S c

ha

we

n

wi

r

do

ch

ma



ge

na

u

hi

n





is

七

de

r

An

st

ie

g

n

i

ch

七

me

hr

au

f

z

wh

al

te

n




e

S

S

e



d

e

n

n

,

di

e

Te

mp

er

at

ur

fä

U

U

七

“





w

e

n

n

d

ie

gt

ob

al

e

Du

rc

hs

ch

n

i

七

七

st

em

pe

ra

tu

r

um

4

Gr

ad

ge

ge

nü

be

r

de

r

wo

ri

nd

us

tr

ie

U

U

en

ze

立


止


st

e

i

gt







Je

de

S

Gr

ad

Er

de



rw

är

mu

ng

k



n

n

七

e

d

en

Me

er

es

sp

ie

ge

U

au

f

La

ng

e

S **i**

ch

七

um

me

hr

al

S

2

Me

te


r

er

h ö

he

n





wo

mi

七

wi

r



mi

七

al



di

es

en

Ko

n

ñ

win

k

t

i

v

en

win

d

Ko

nd

立

止

io

na

U

U

Ko

st

ru

k

t

io

ne

n



wi

ed

er

be



NO

ST

RA

DA

MU

S

an

ge

La

ng

七

S

IT

nd





yp

is

ch

e

Me

rk

ma

le

see

in

er

Pr

op

he

ze

in

ng

en

S

IT

nd



e i

ne

see

hr

me

t h

ap

ho

ri

sc

he

Sp

ra

ch

e





di

e

di

e

Pr

op

he

ze

in

ng

en

b

i

S

in

win

see

re

ze

立

止

rä

ts

erl

ha

f

t

h ä

U

t

win

d

au

ch

da

nn

no

ch

im

me

r

ne

we

De

ut

win

ge

n

zu

Laä

S S

七

。

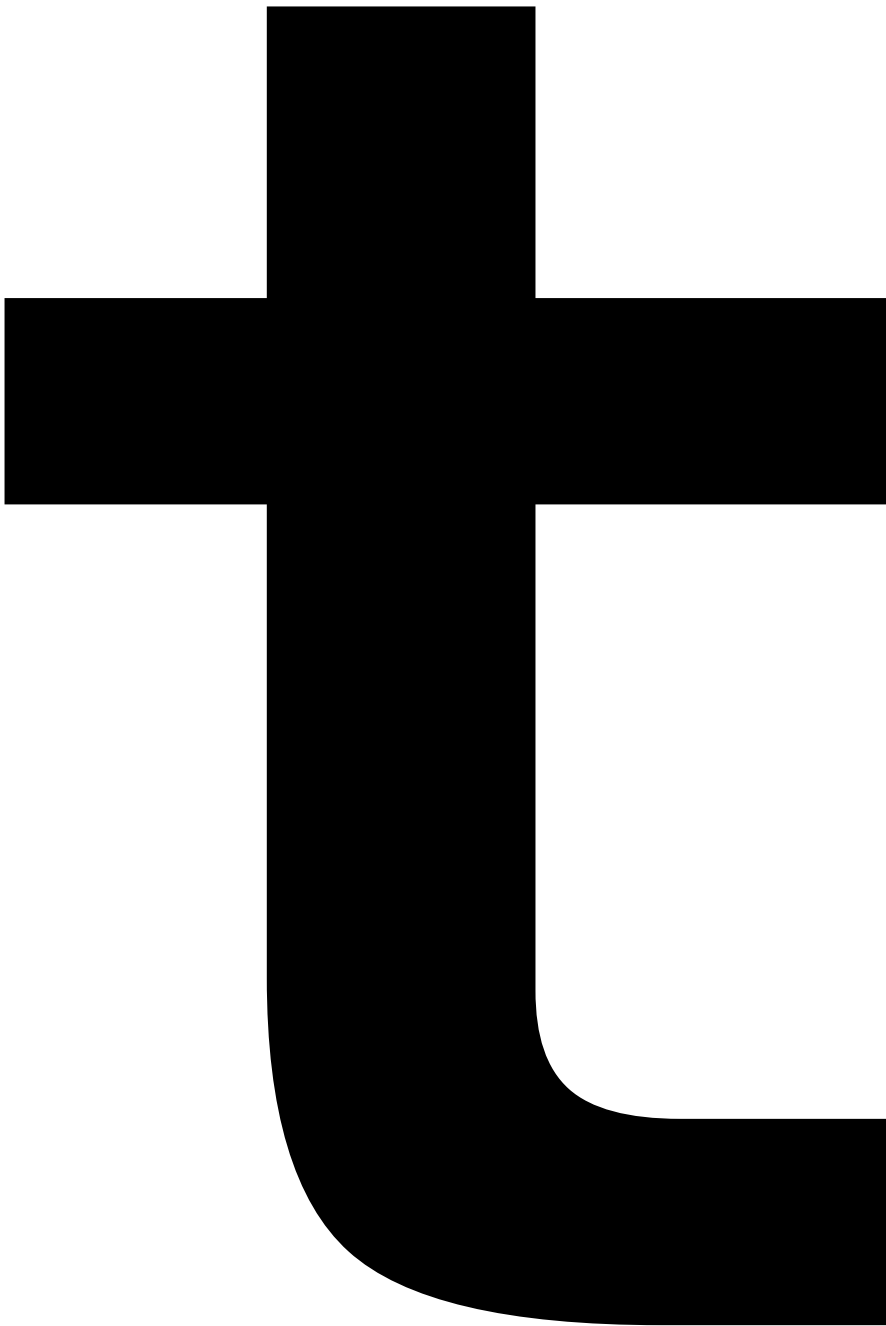


U

o

Q


5a




e


2

2



7




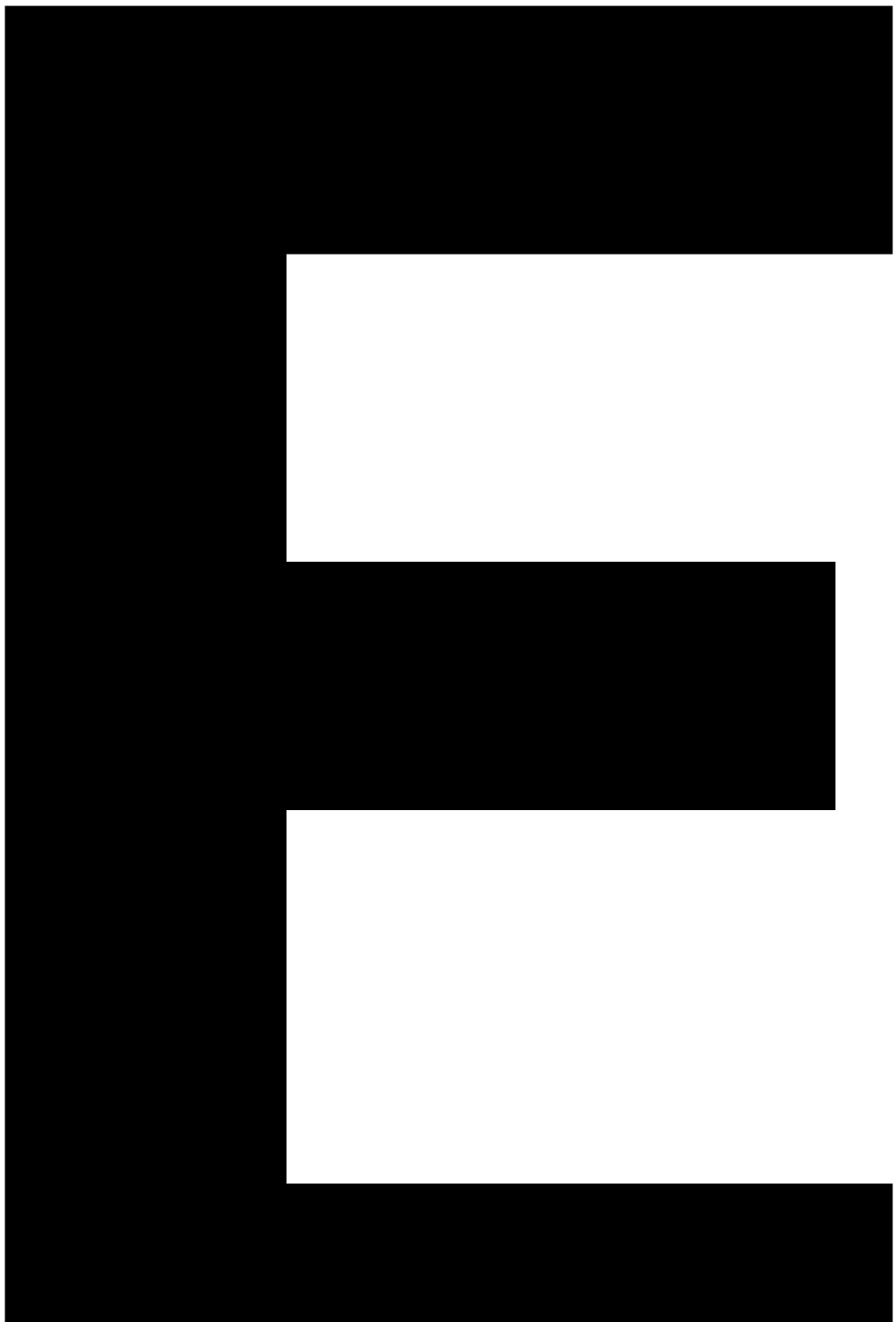


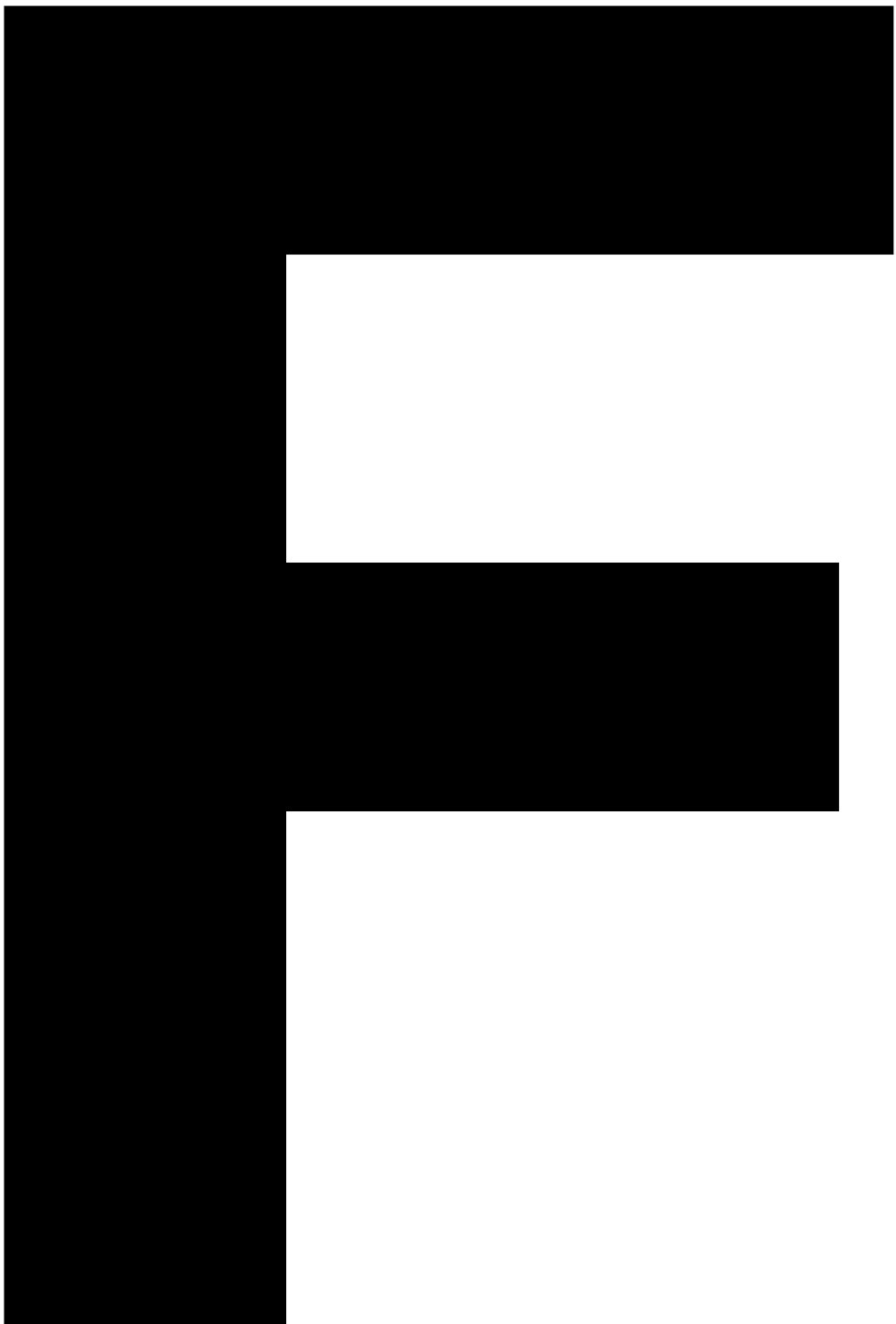
3

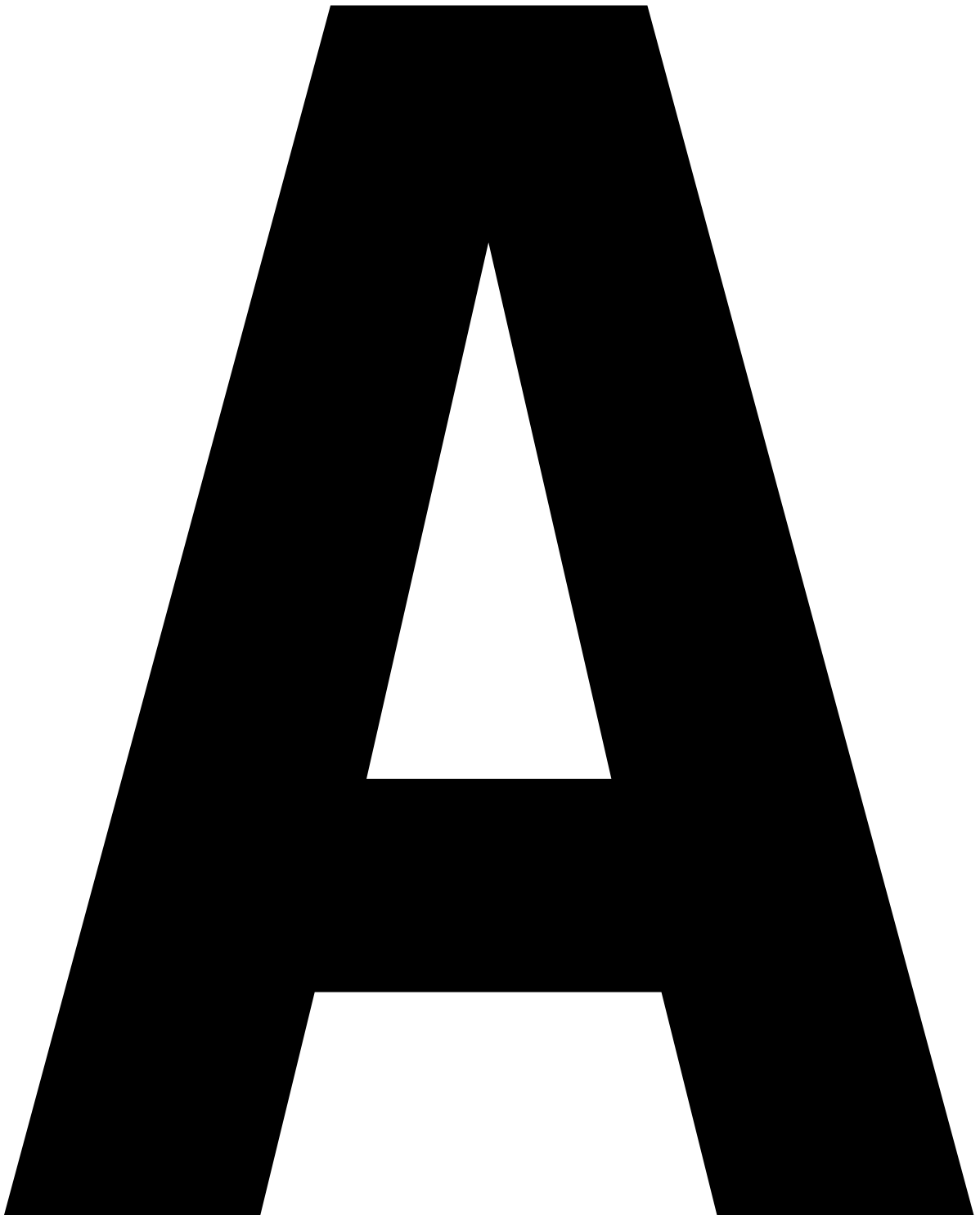


S

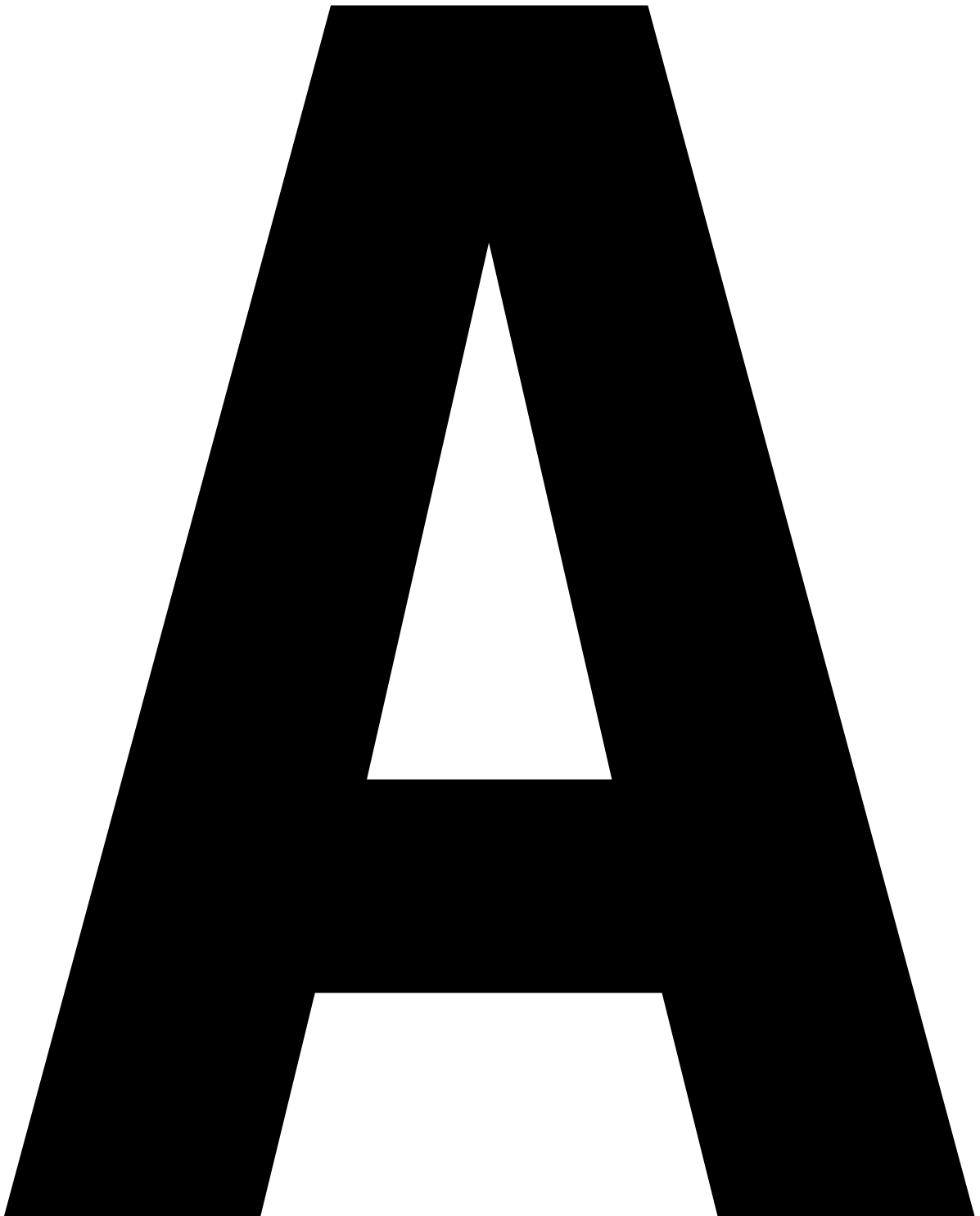









N



U

S



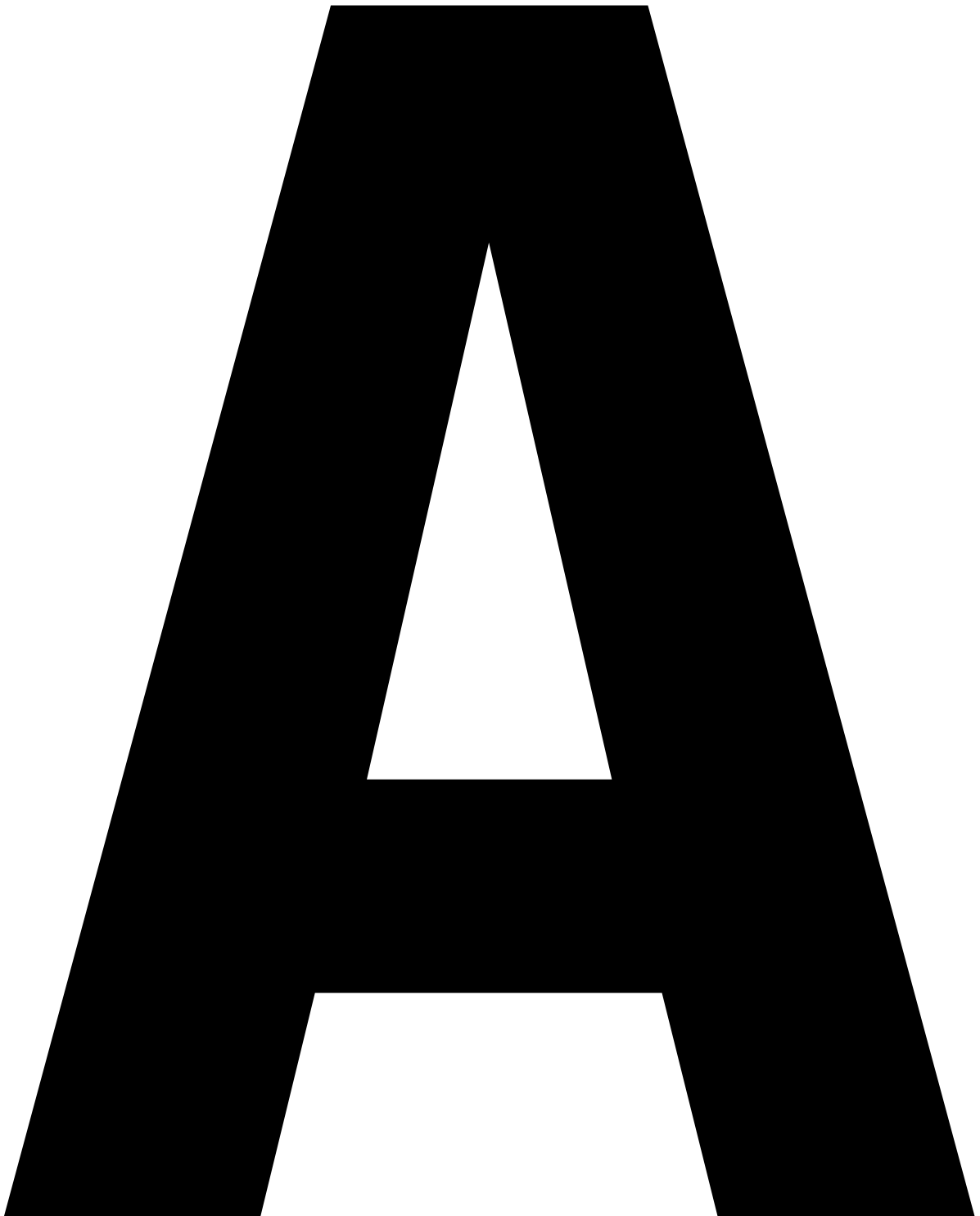
N

2





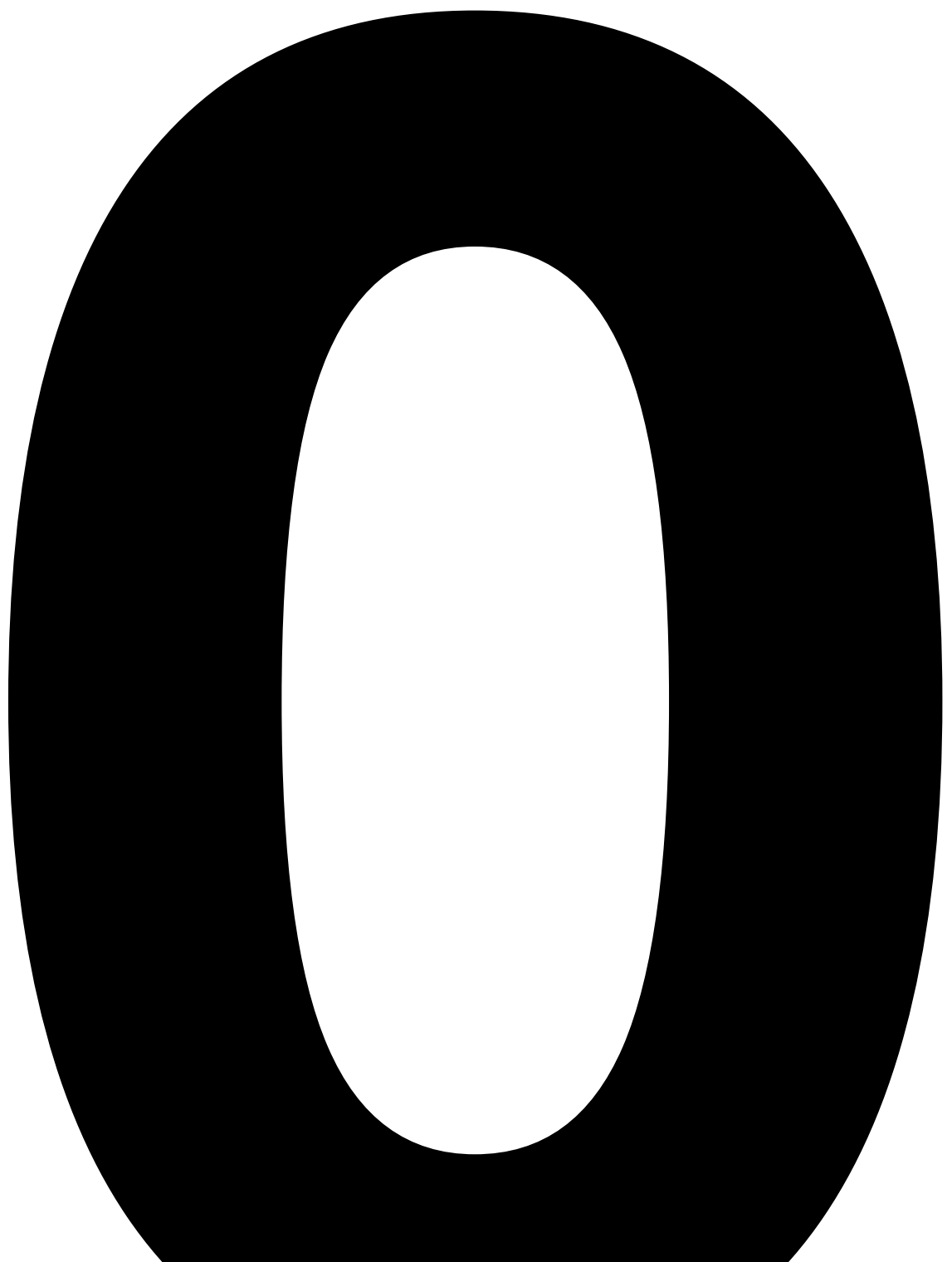
D



S

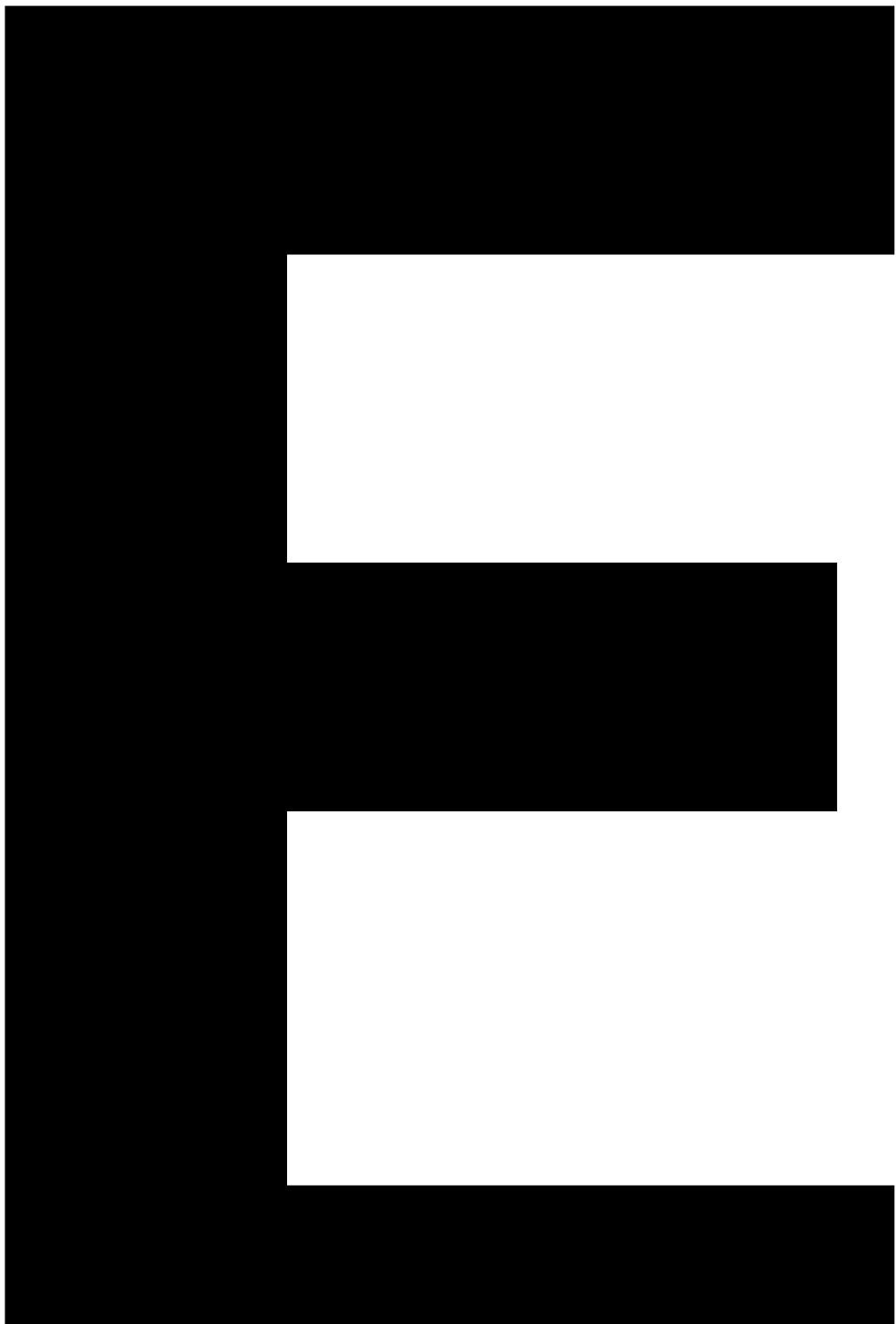
G

R

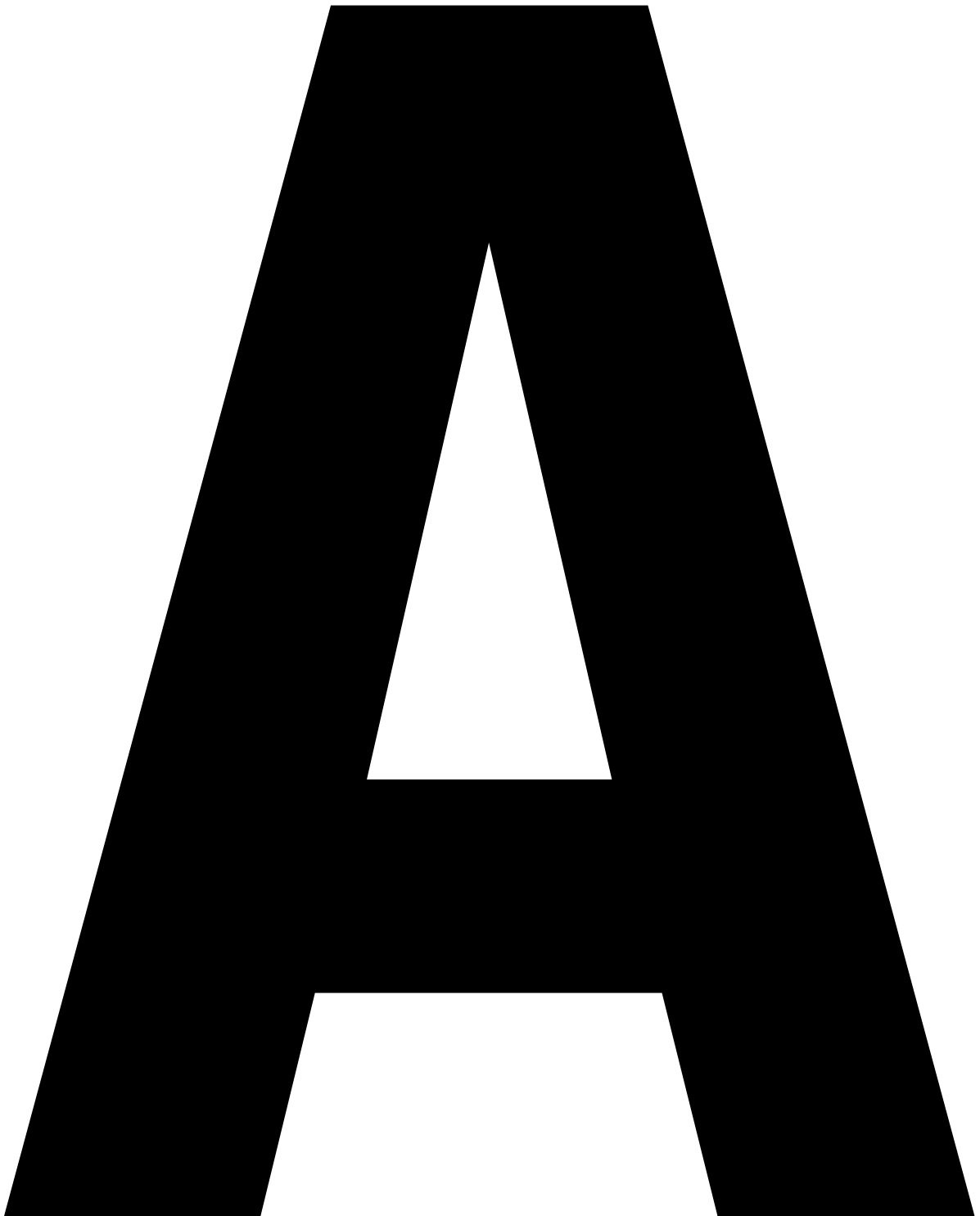


S

S

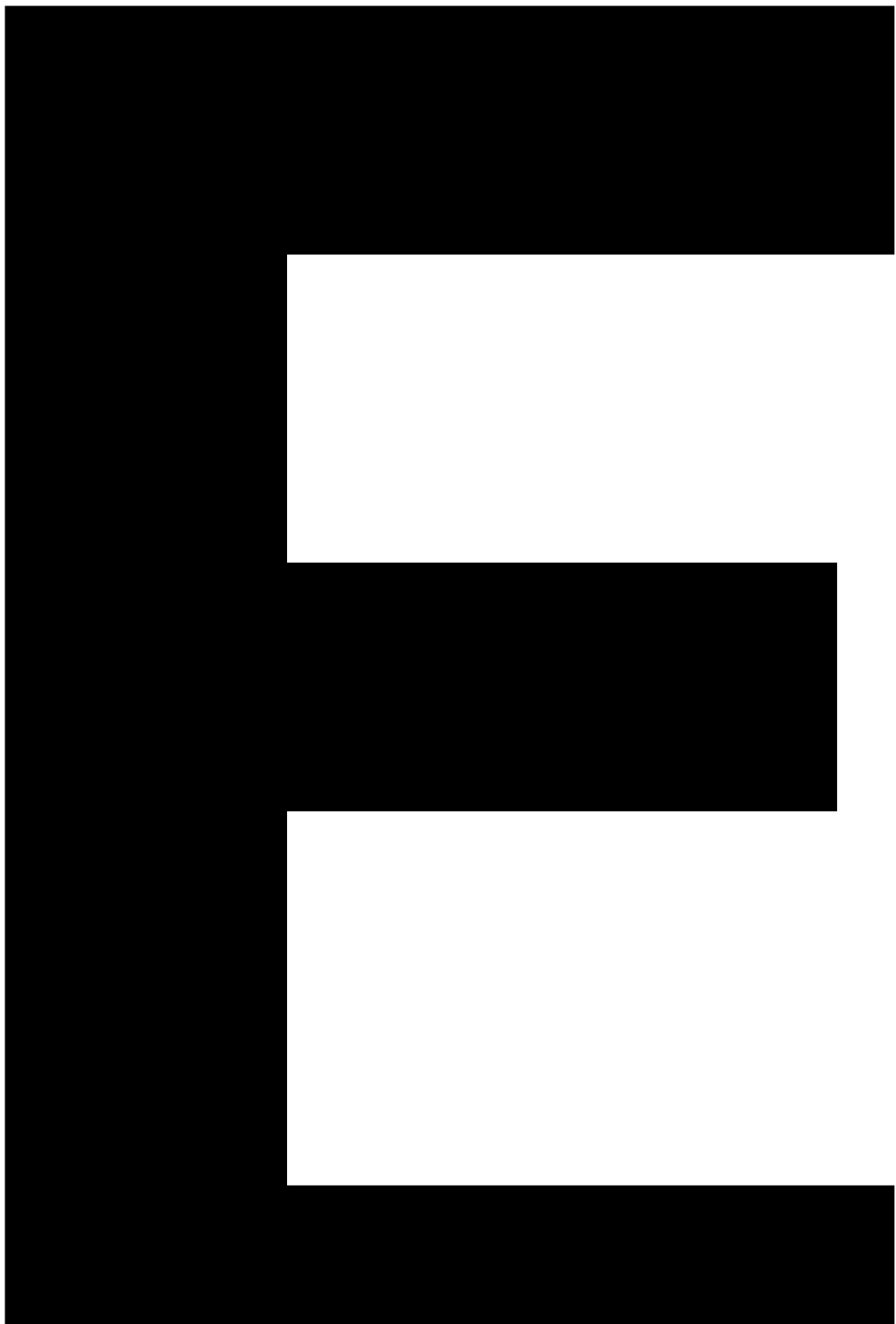



G





N
















































































A

u

S

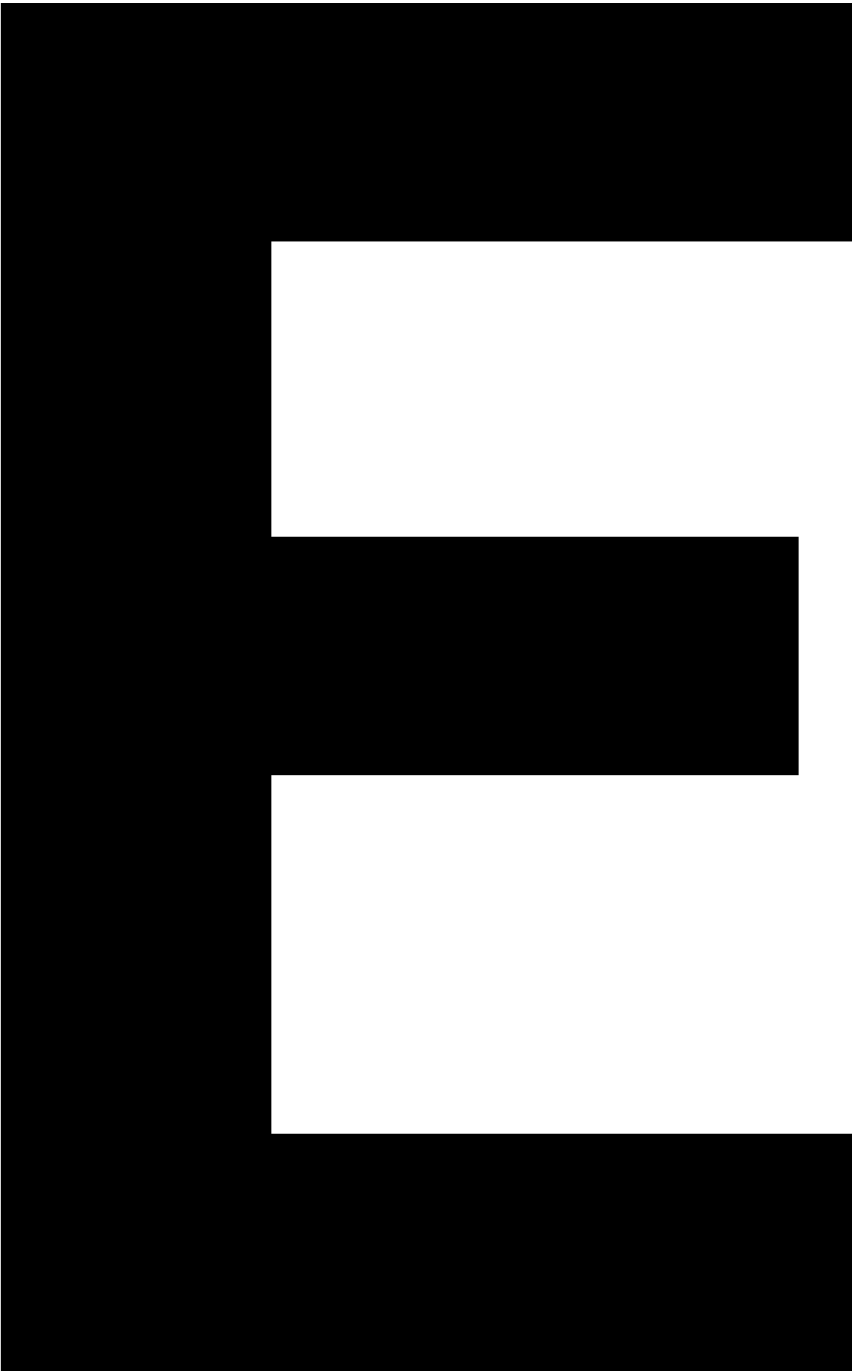


u

Q








10

e

n



5a

J


J

S

5

m

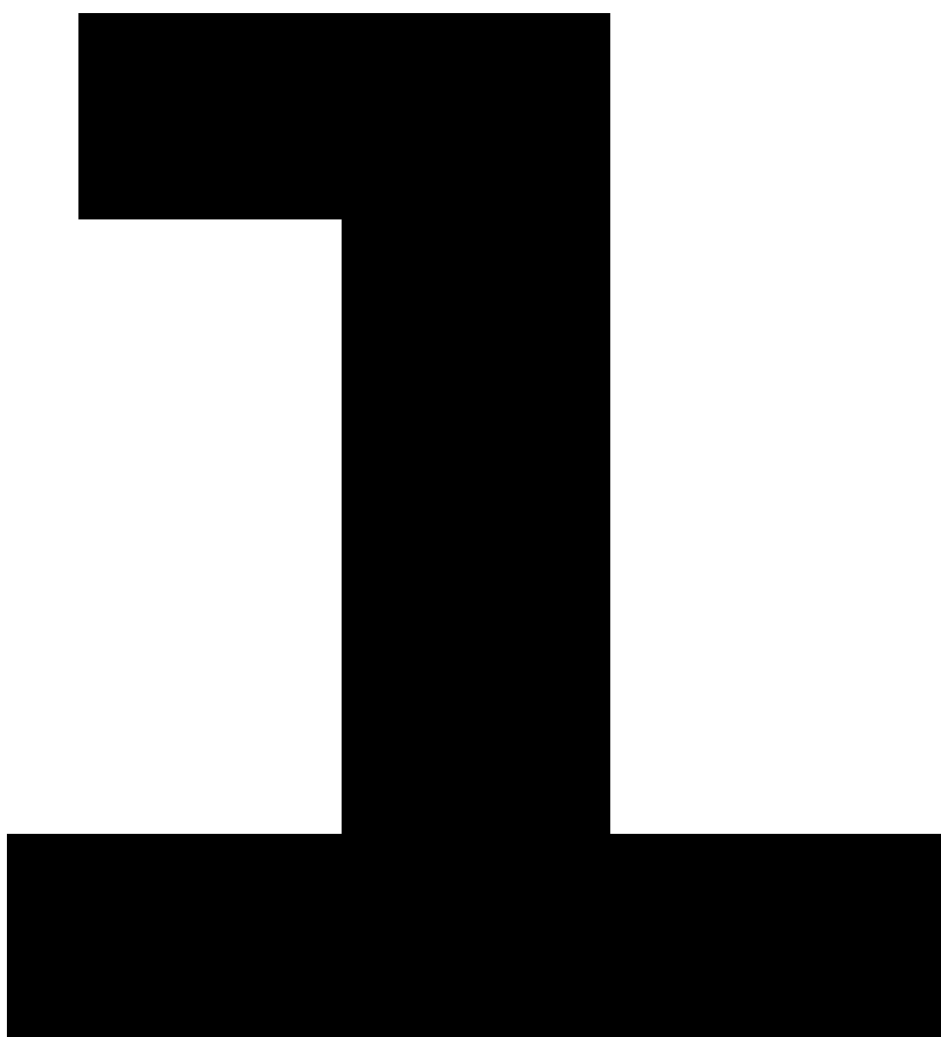
2




J


u

J



2





3

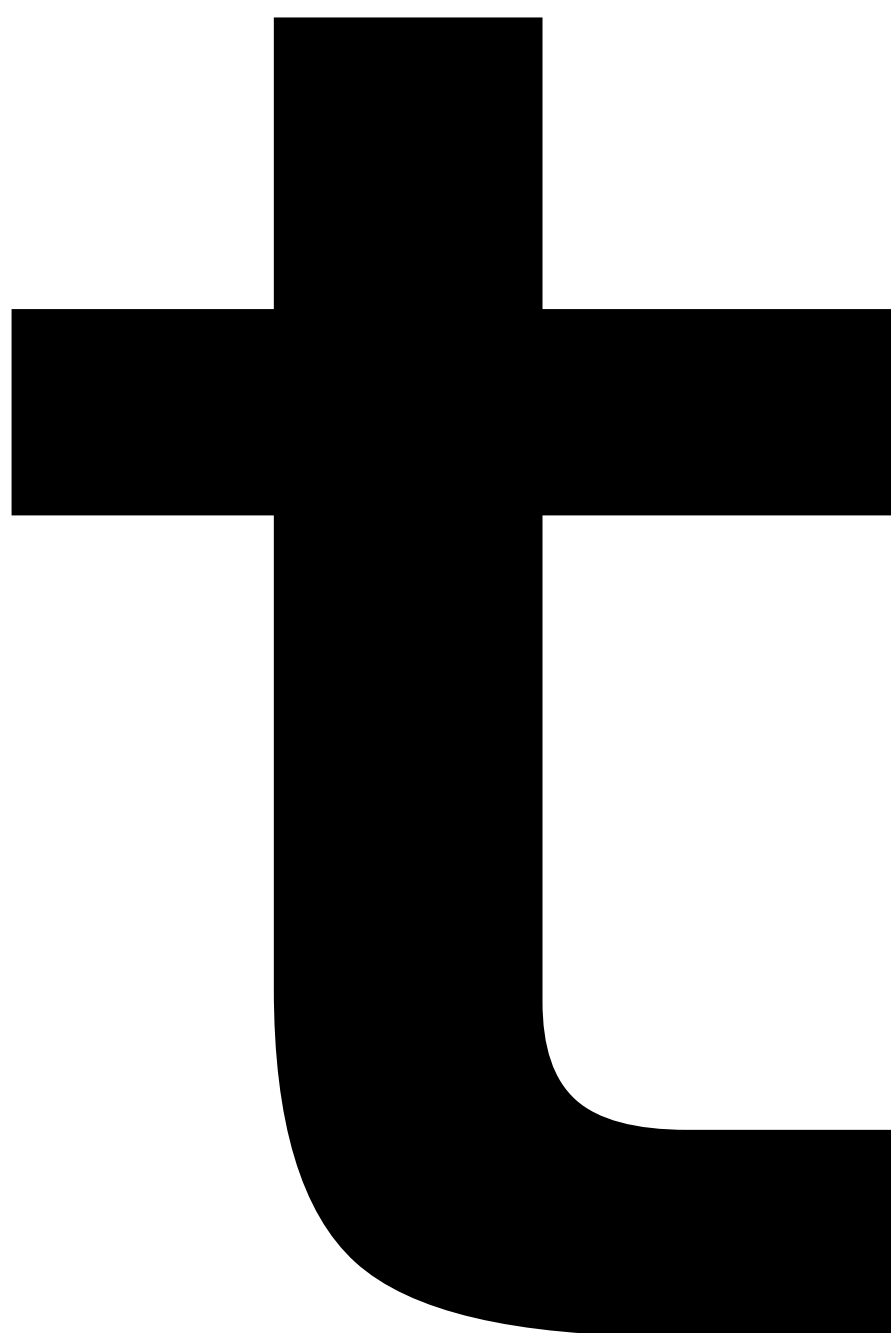
m

e

J

o

e



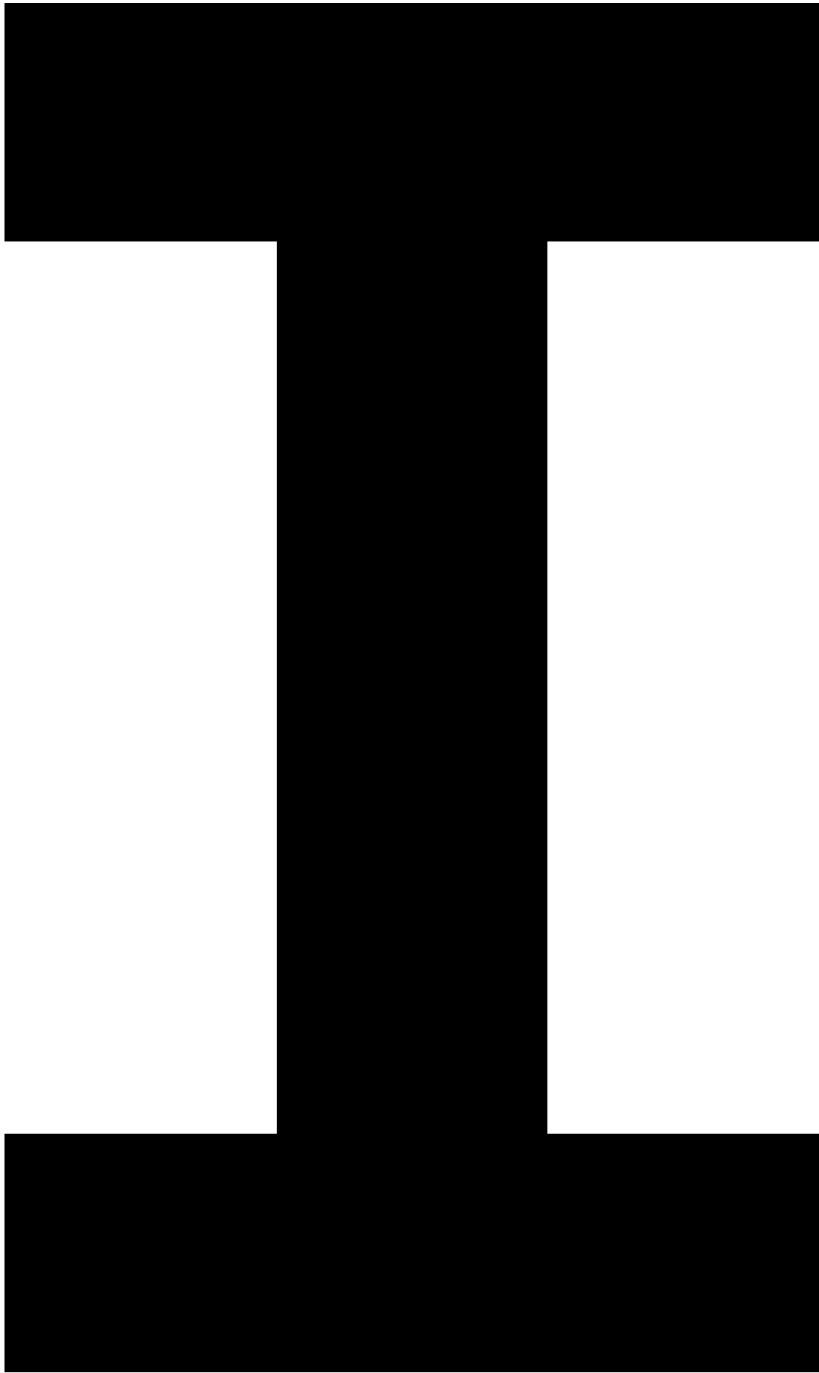
e

o



5

S

P



K





B

r

e

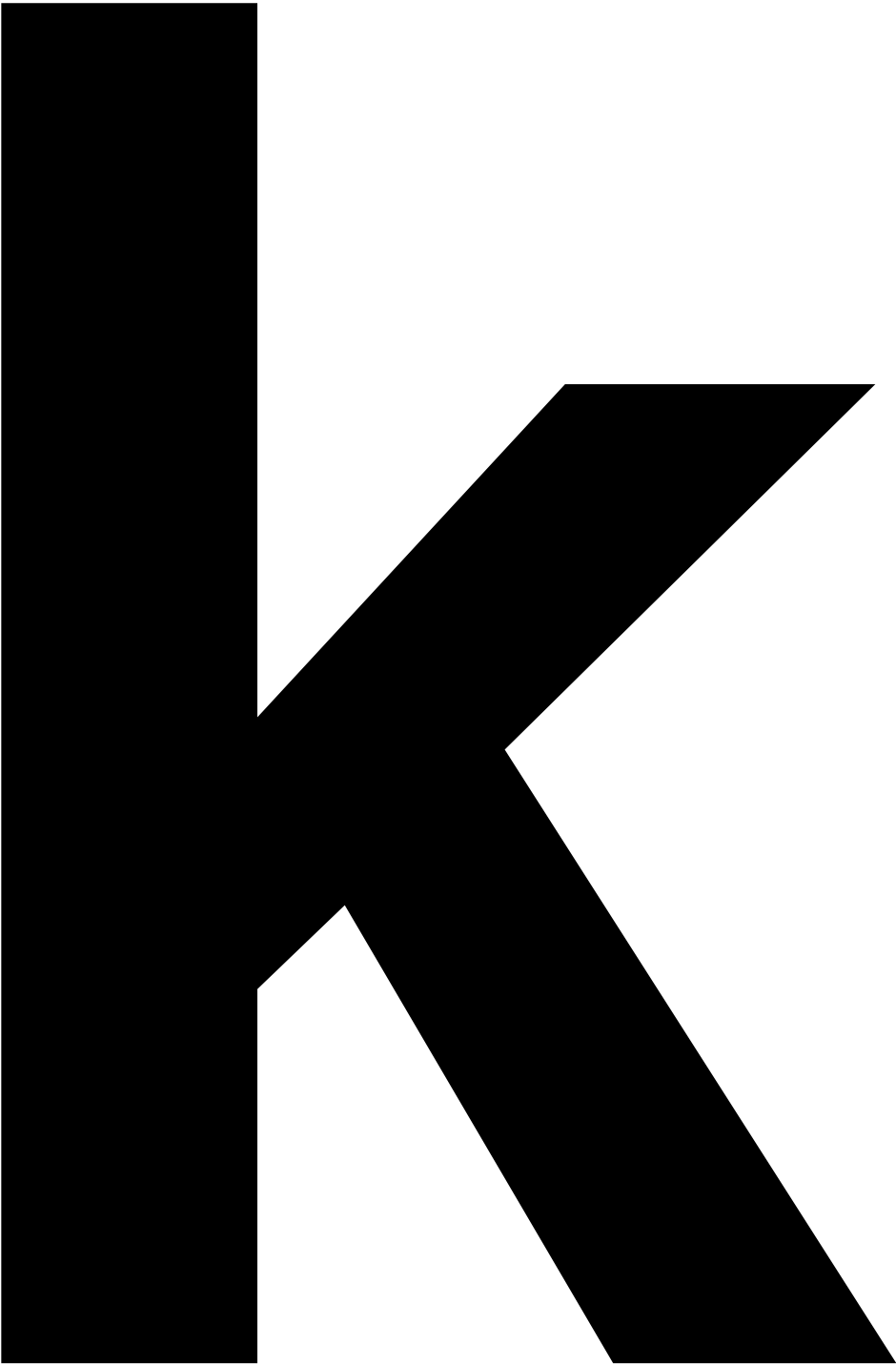
n

n

PO

u

n





e

o

e

S

K

J



m

5

w

5



n

o

e

J

S



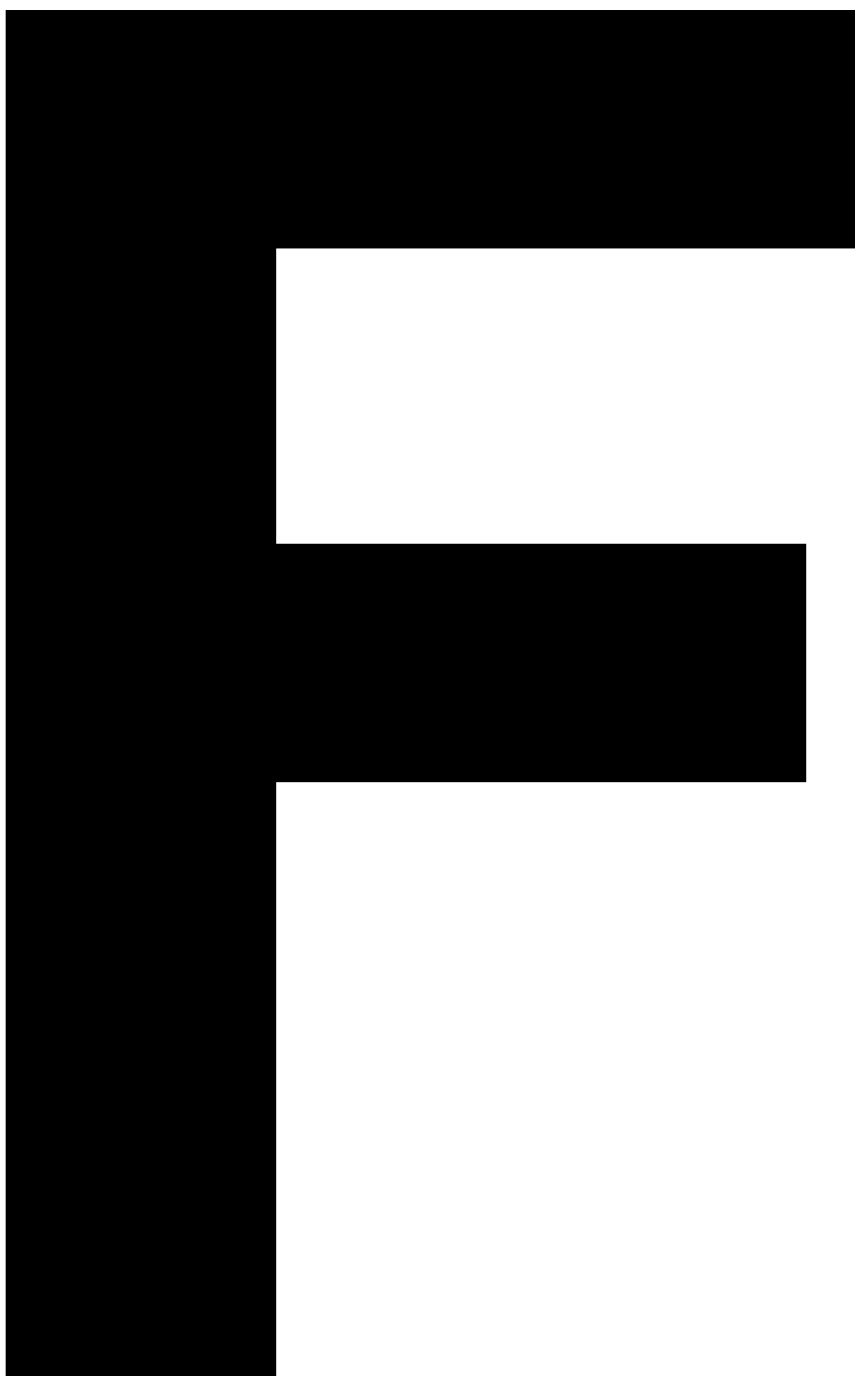
w



Q



e





J

Q

e

n

10

r

e





S

PO



u

r

10

5

r

w

e


r

o

e

n





w



e






e

r






J

e

o

e

r



e

h

n



e

M

e

n

S

C

h

J

e

10



5a

n

e



n

e

m

O

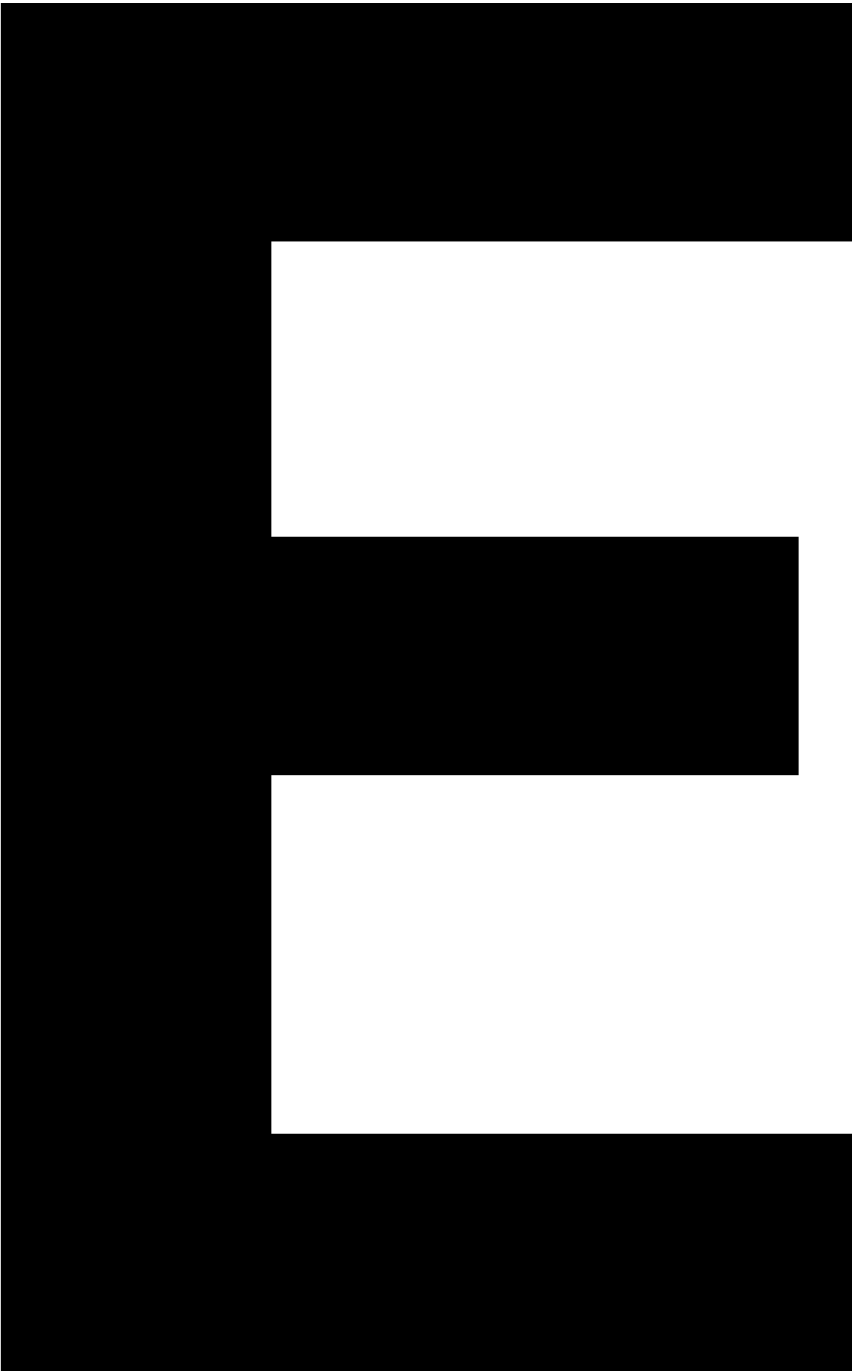
r



Q

e


r



r

Q

e



Q


e

r

10

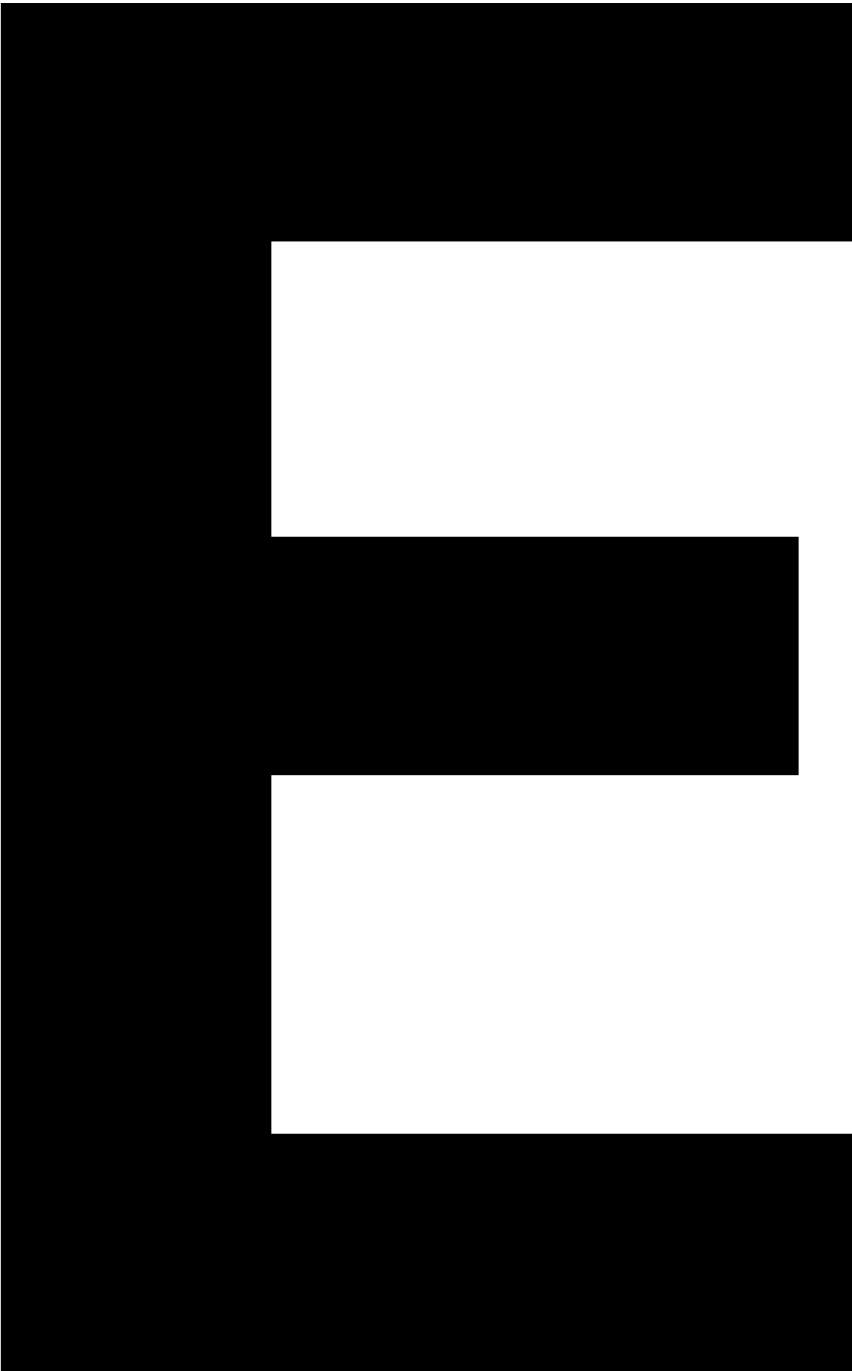


S



u

m



n

o

e

o

e

S

J

5a

h

r

h

u

n


o

e

r

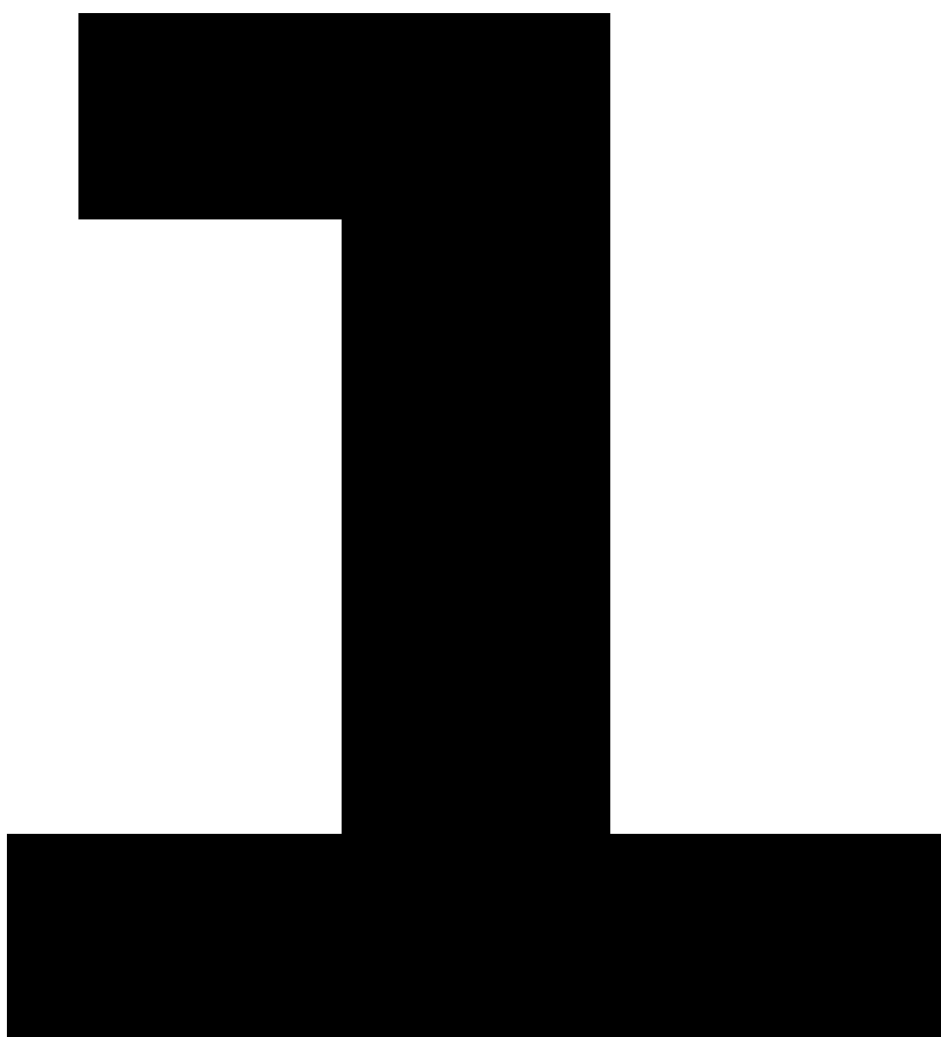


S



u

e



n

e

m

Q

e

r

B

r

e

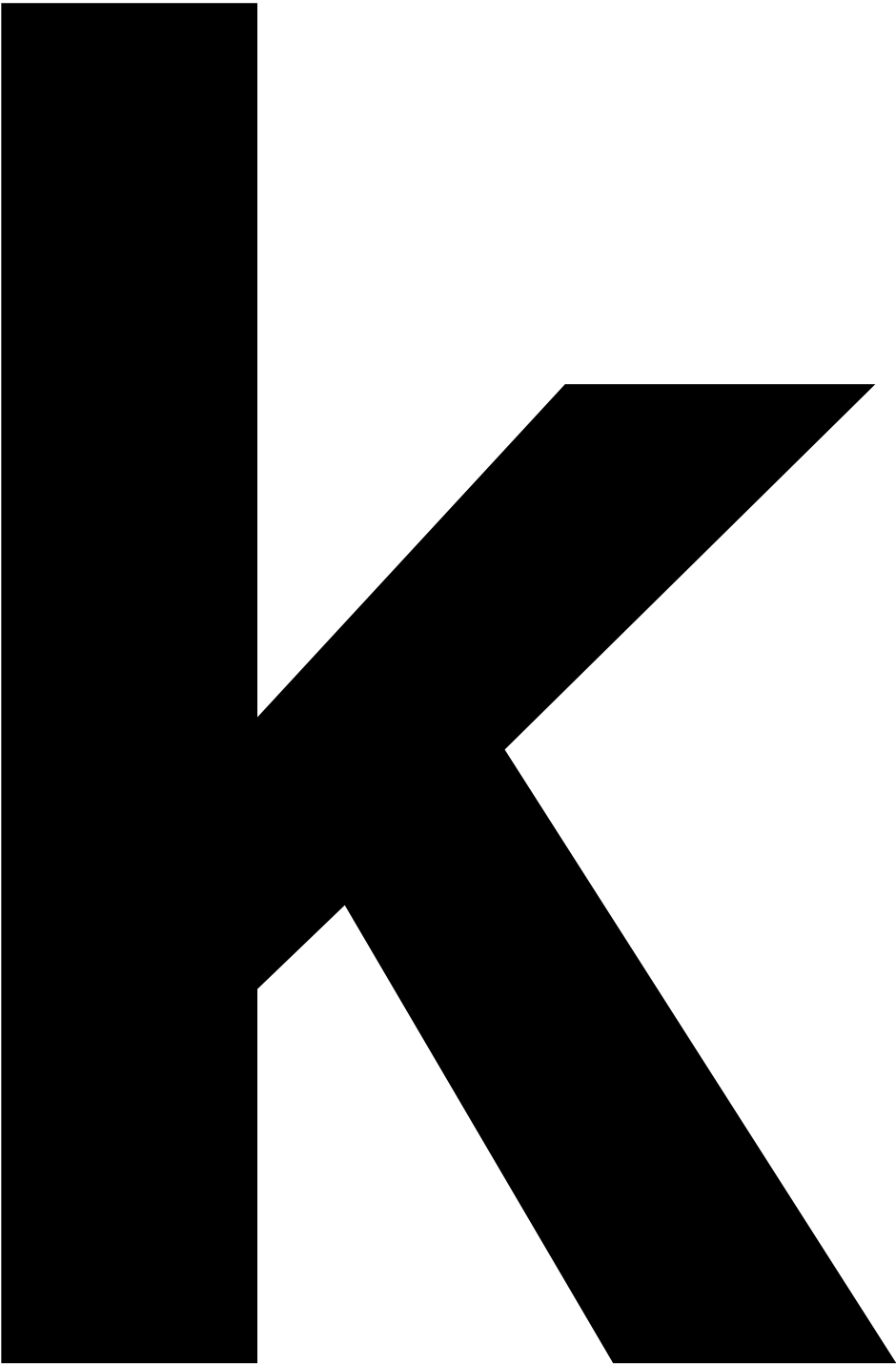
n

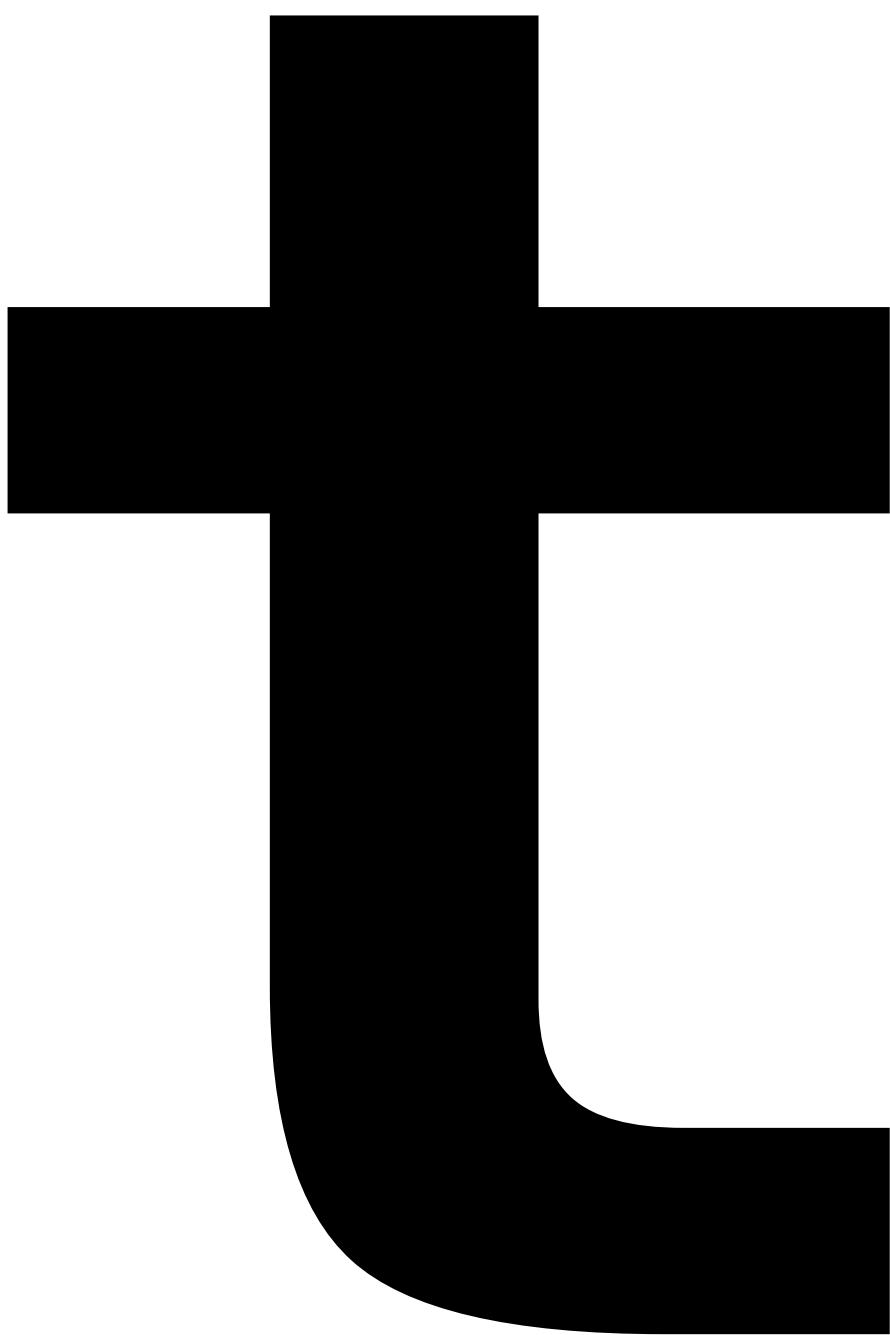
n

PO

u

n



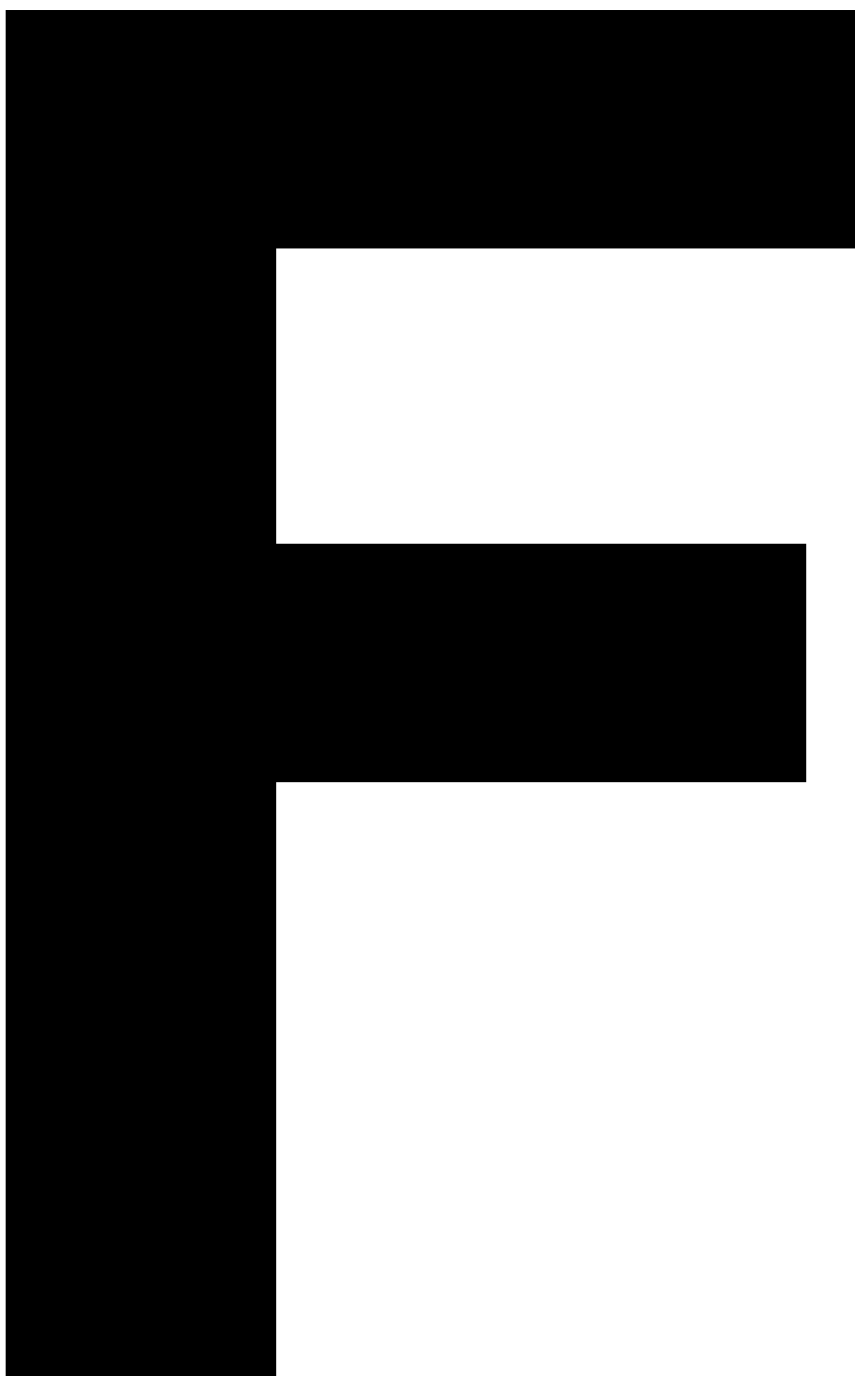


e

o

e

r





J

Q

e

n

u

n

Q

e

10

r

e

m

S



e

r

Q

J



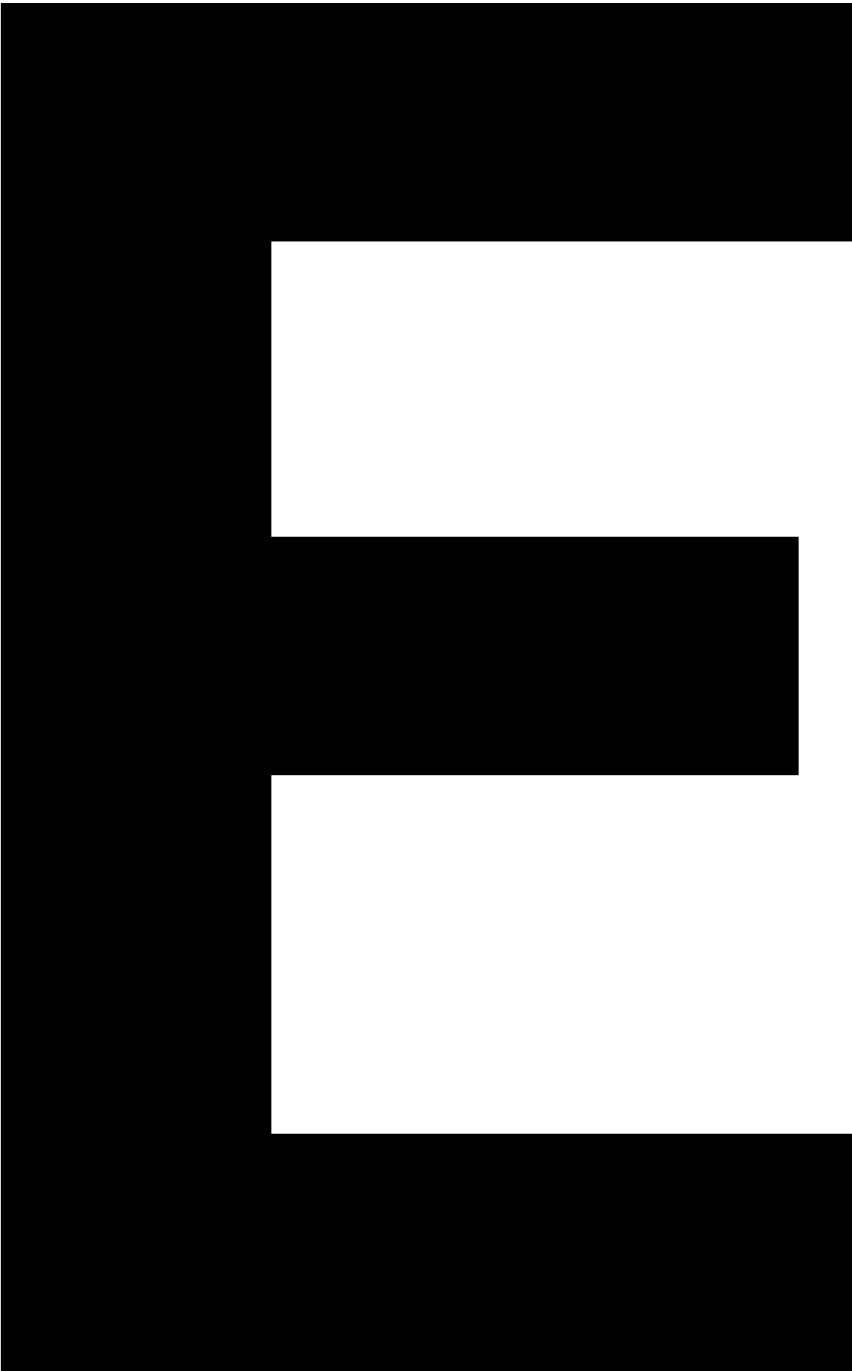
10

5

J

e

r



r

w



5

r

m

u

n

Q

w

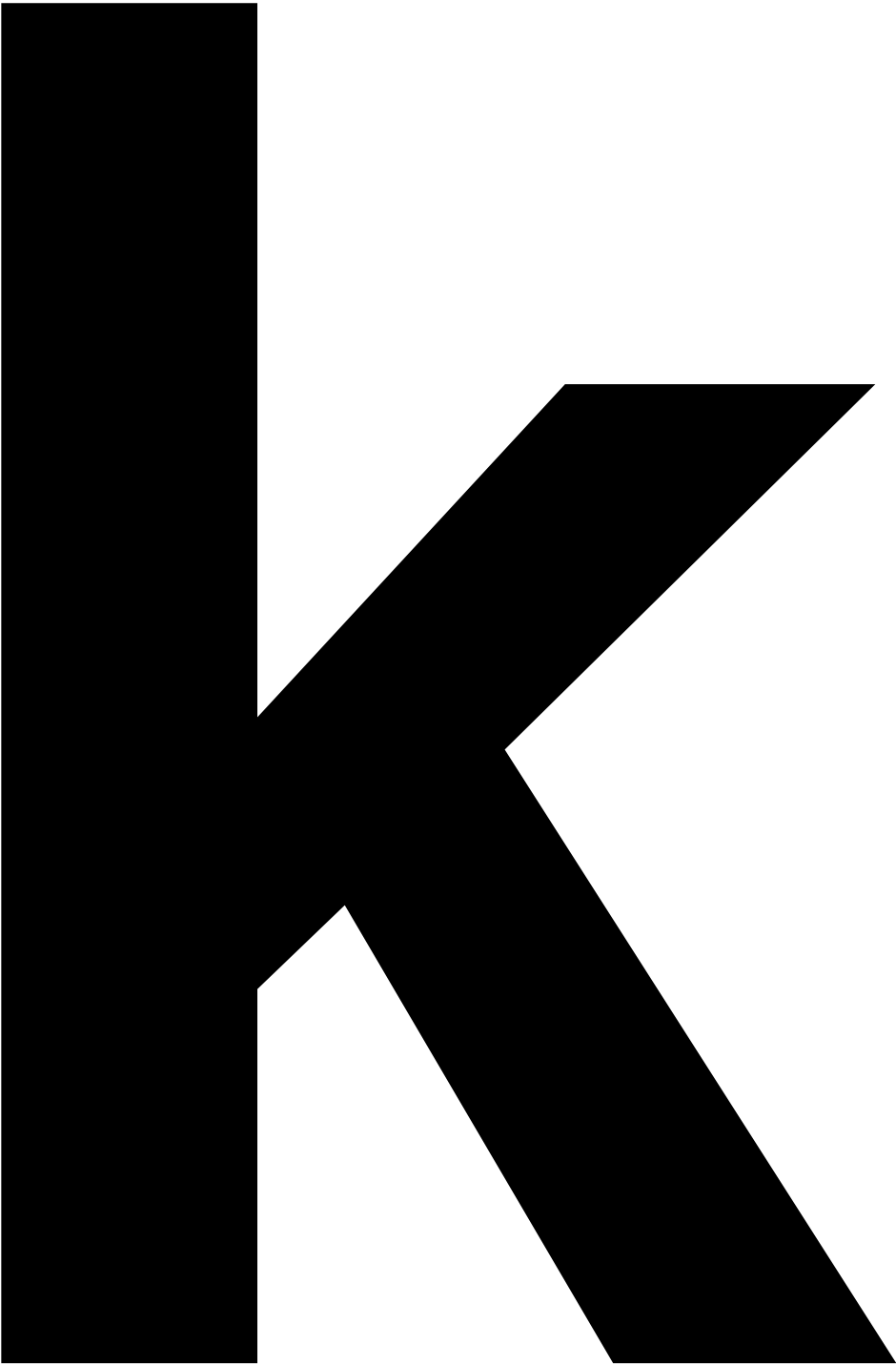
e

r

o

e

n




5a

n

n





V

e

r



5

n

o

e

r

u

n

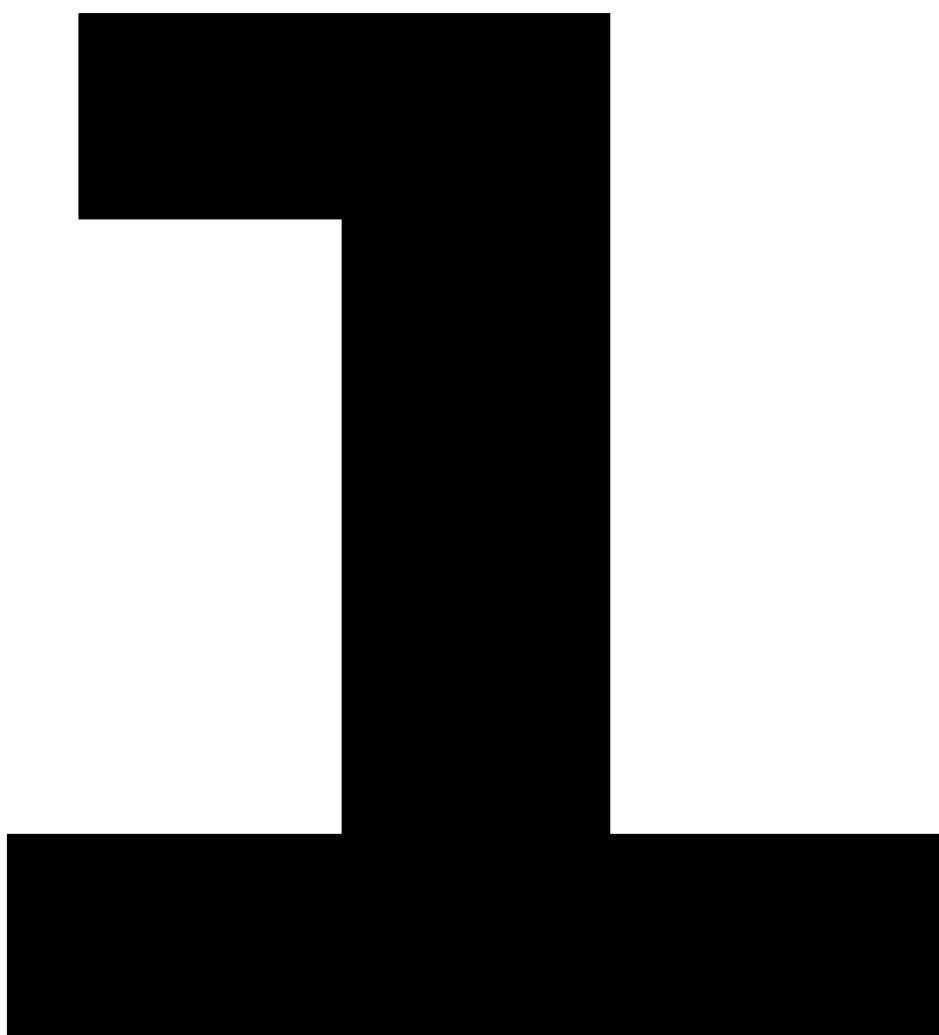
Q

e

n

S

e



e

n



n

Q

e


r



A

m

5a






n

5a

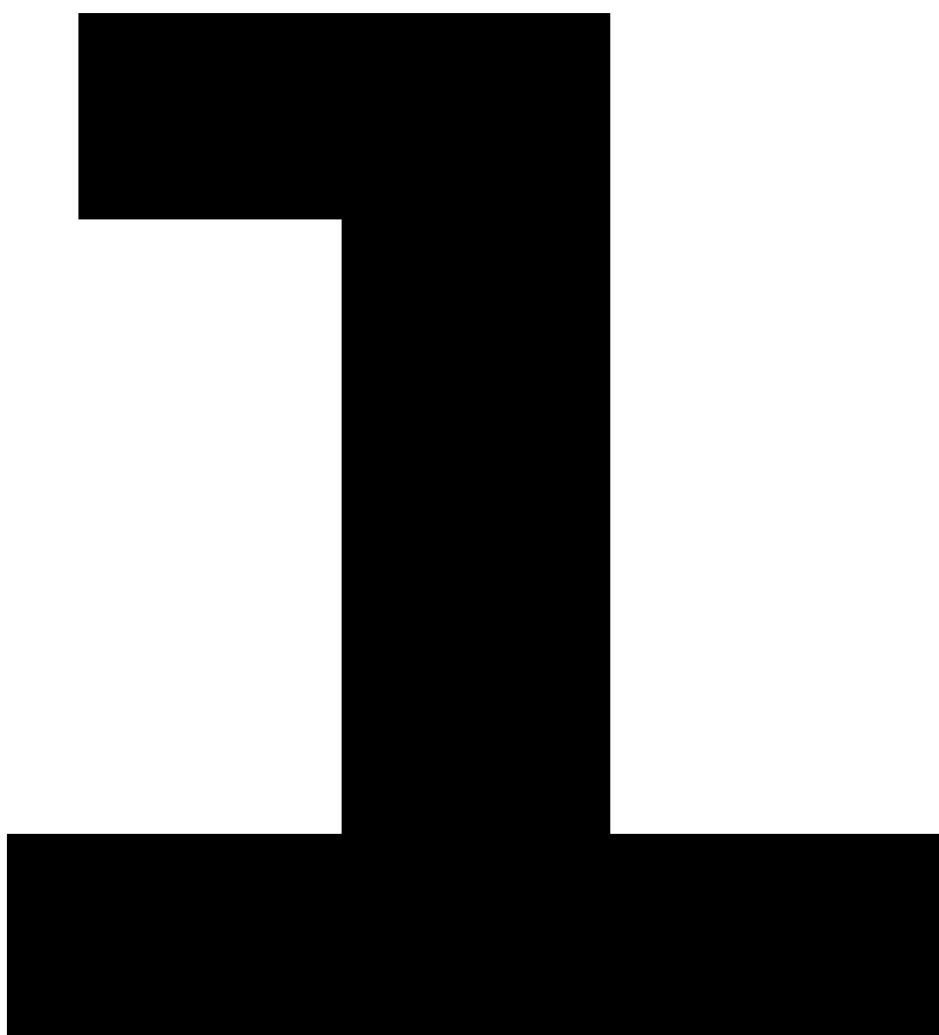
S



R


e

Q





n





m

M







e

J

m

e

e

r

r

5

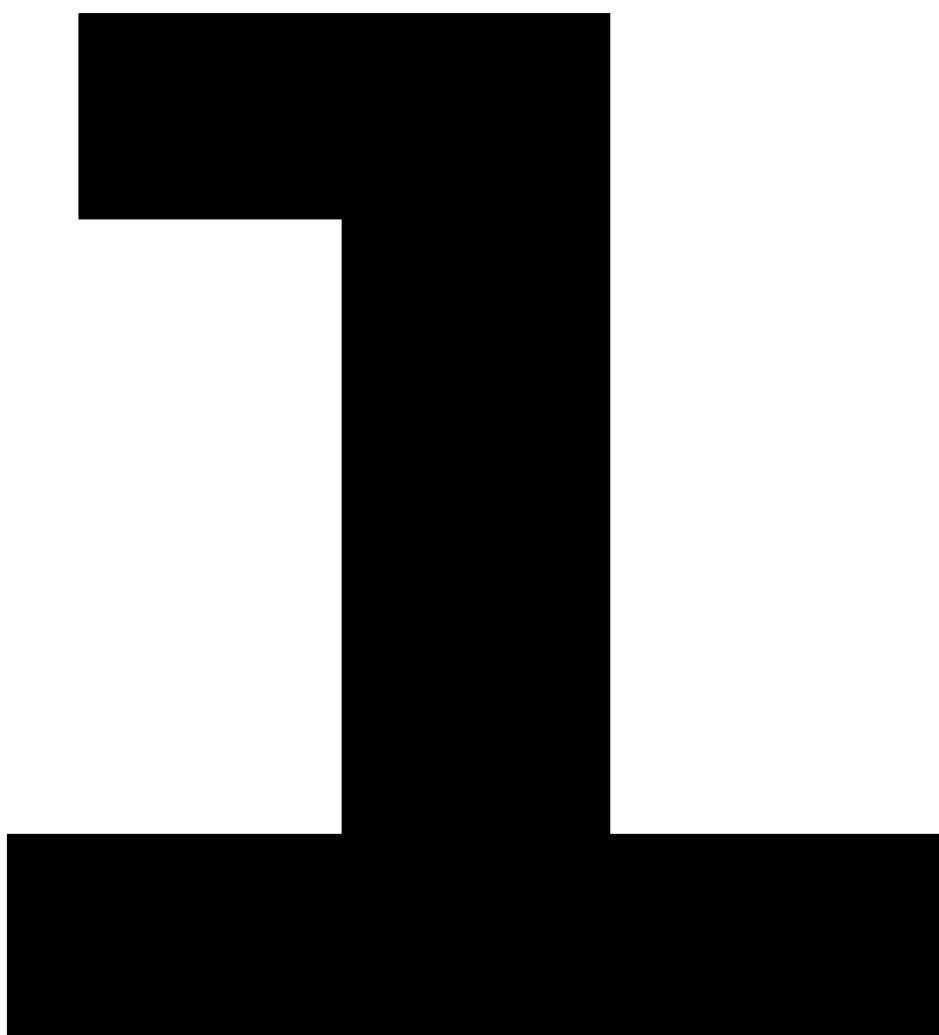
u

m

u

n

o



n

O

S

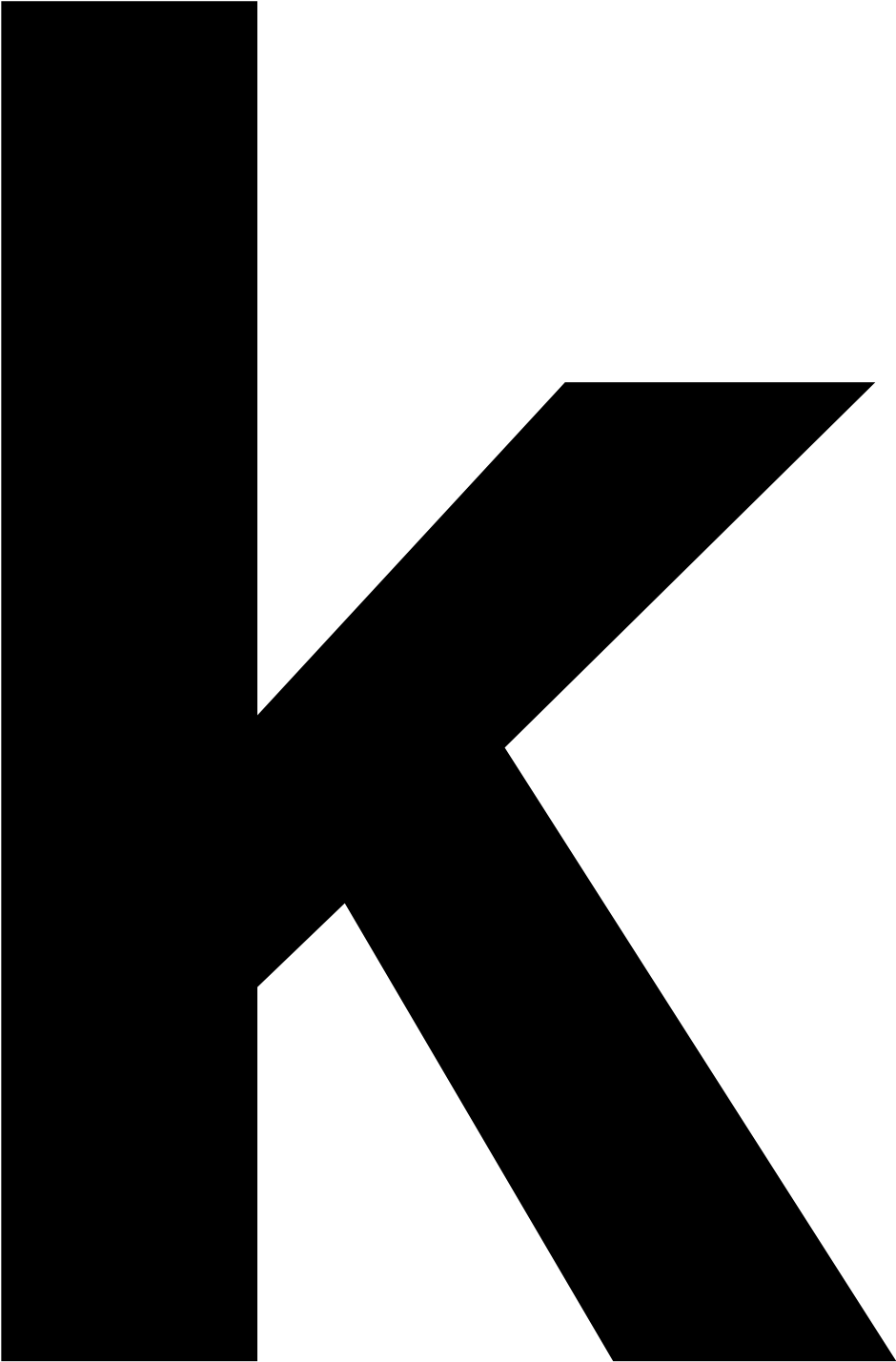


5




r





5



u

e

r

w

5


r



e

n





A

u

C

h

o



e

S

m

5

J

h

5

10

e

m

5

n

S




C

h

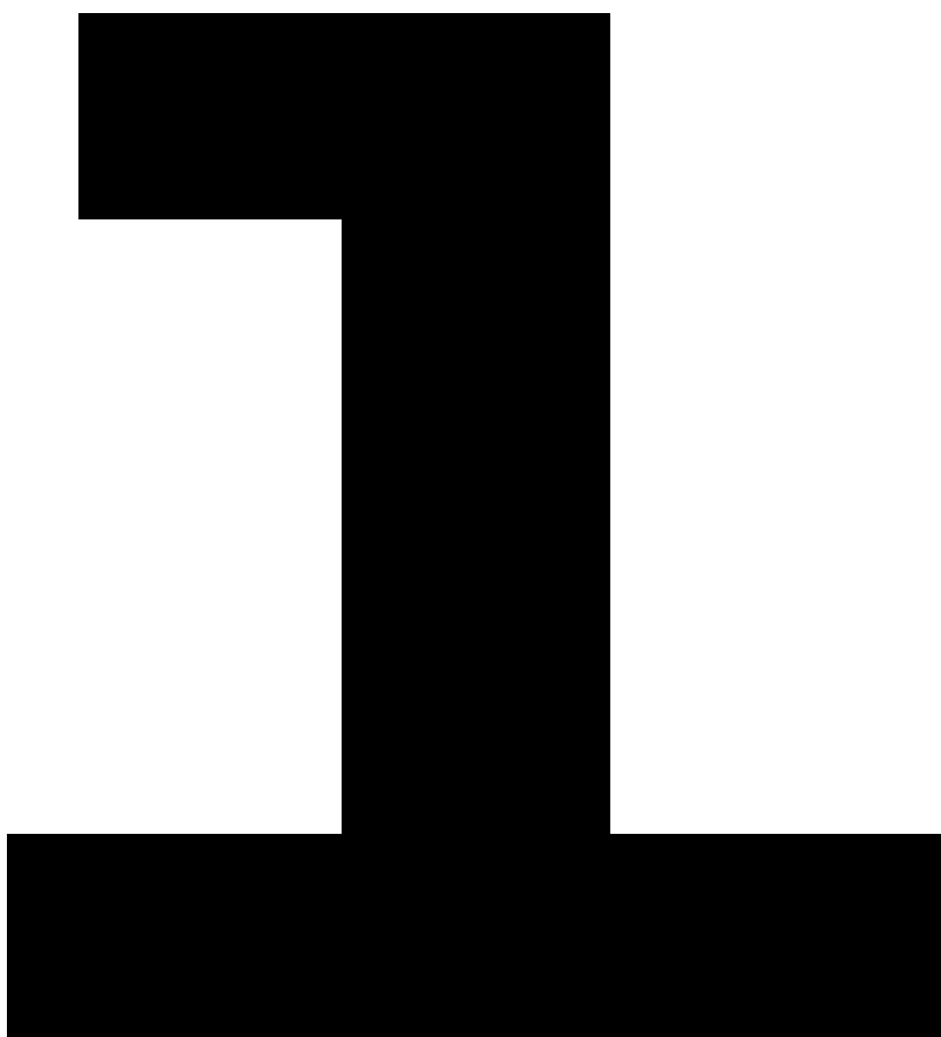


5a

u



e




n

e

n

u

m



5a

S

S

e

n

o


e

n

S

5





V



n

C



m

PO

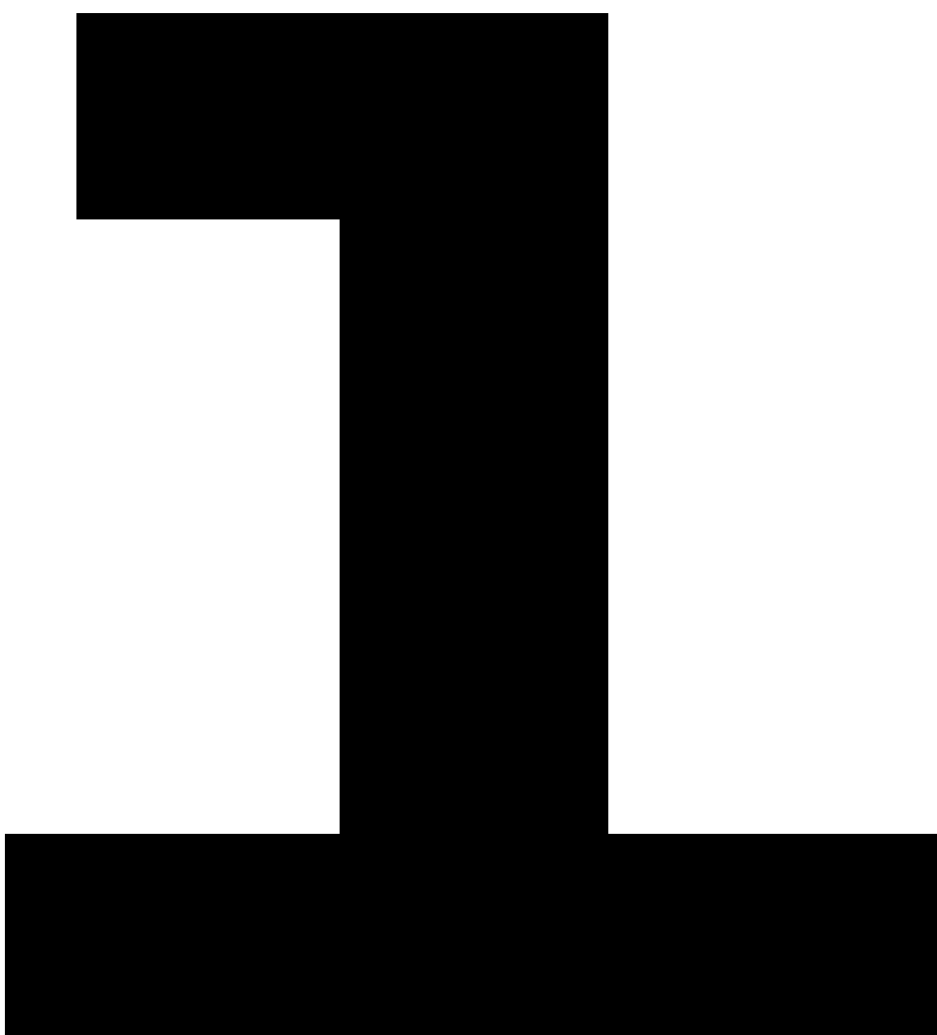
u



e

r

S



m

u

J

5







n

e

n

S




w



h

J



u

m

K

J



m

5

w

5a

n

o

e

J

5

J


S

5

u

C

h



u

Q

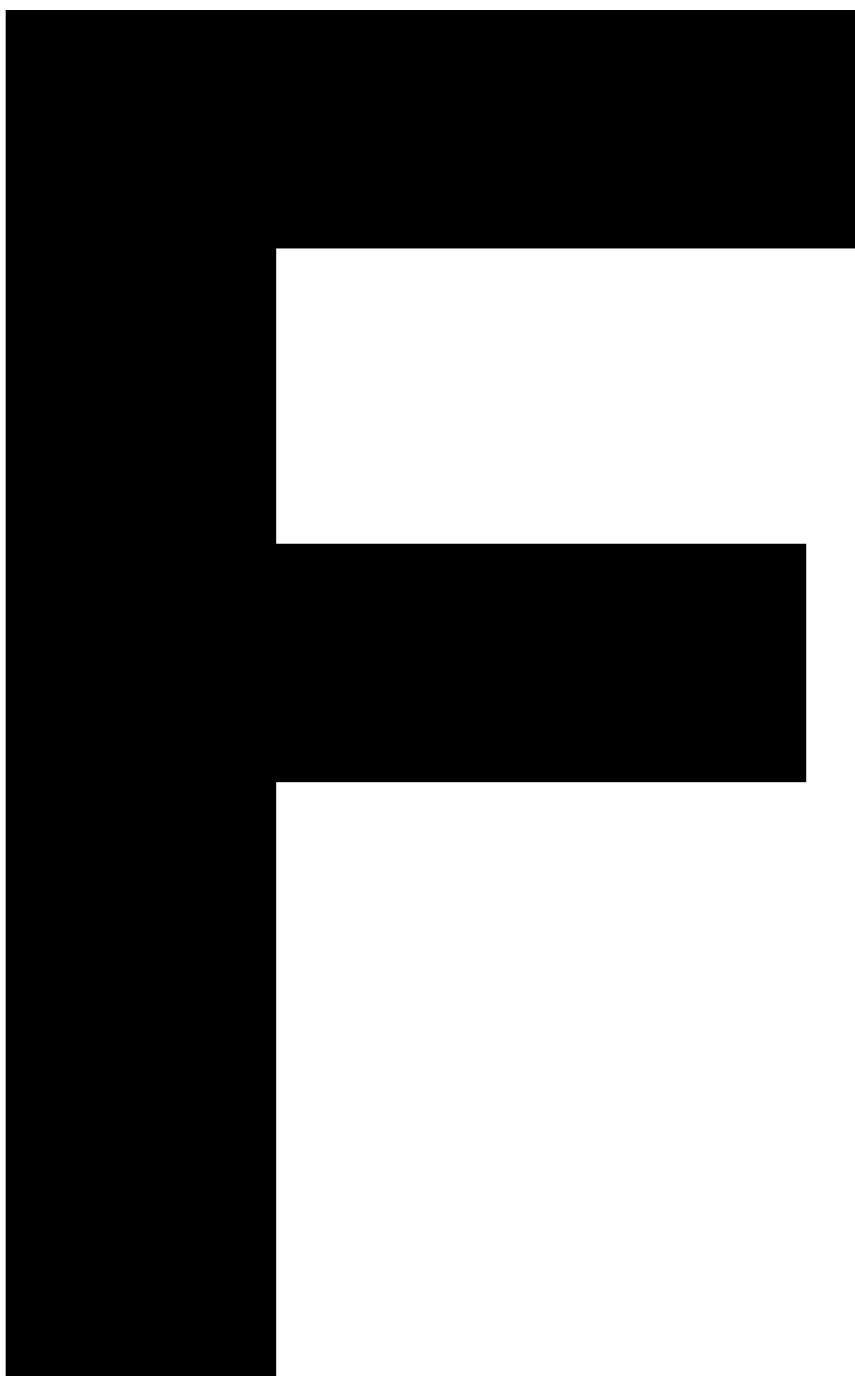
e

S

S

e

n





J

Q

e

n



Q

e


S






u









D



e

S

h


5

10

e

o


5



u

Q

e






u

h

r





Q

5a

S

S



S



w



h

J

o



e

R



10

u

S



h

e





5

J

S

5

u

C

h

o



e

S



r

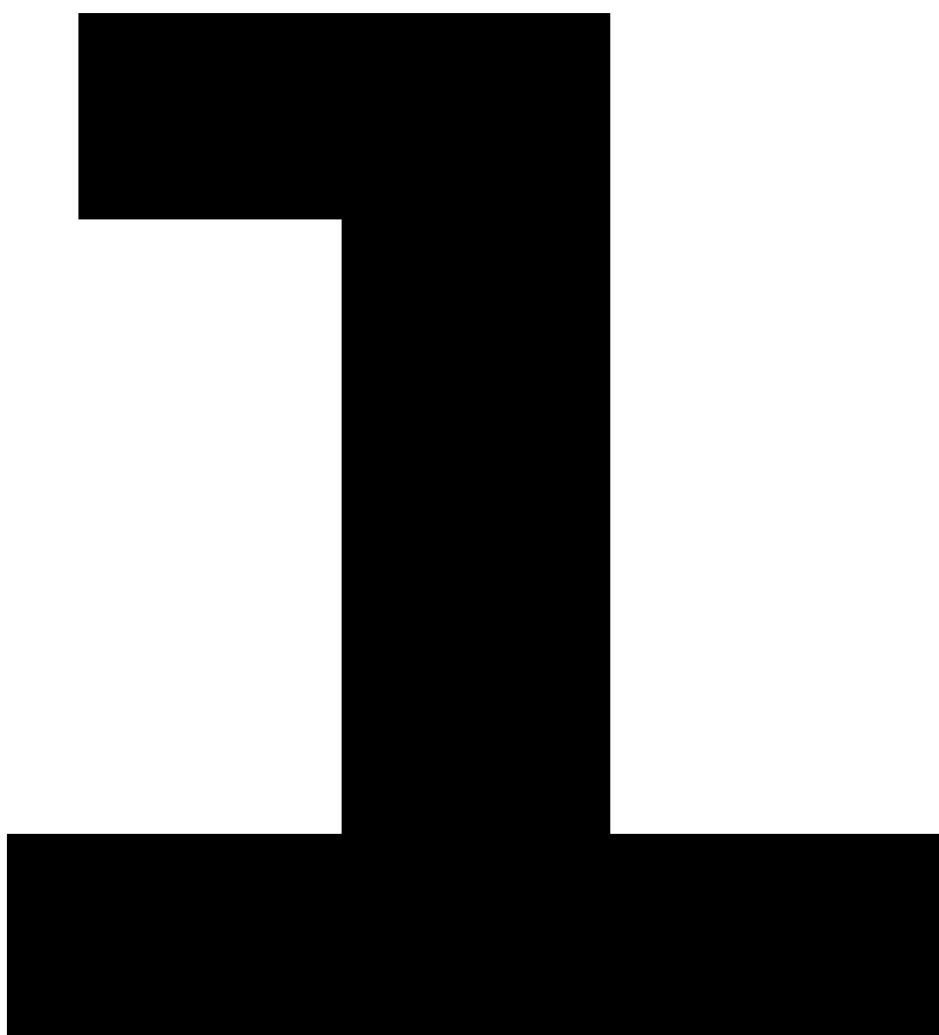
e

u

10

r

e



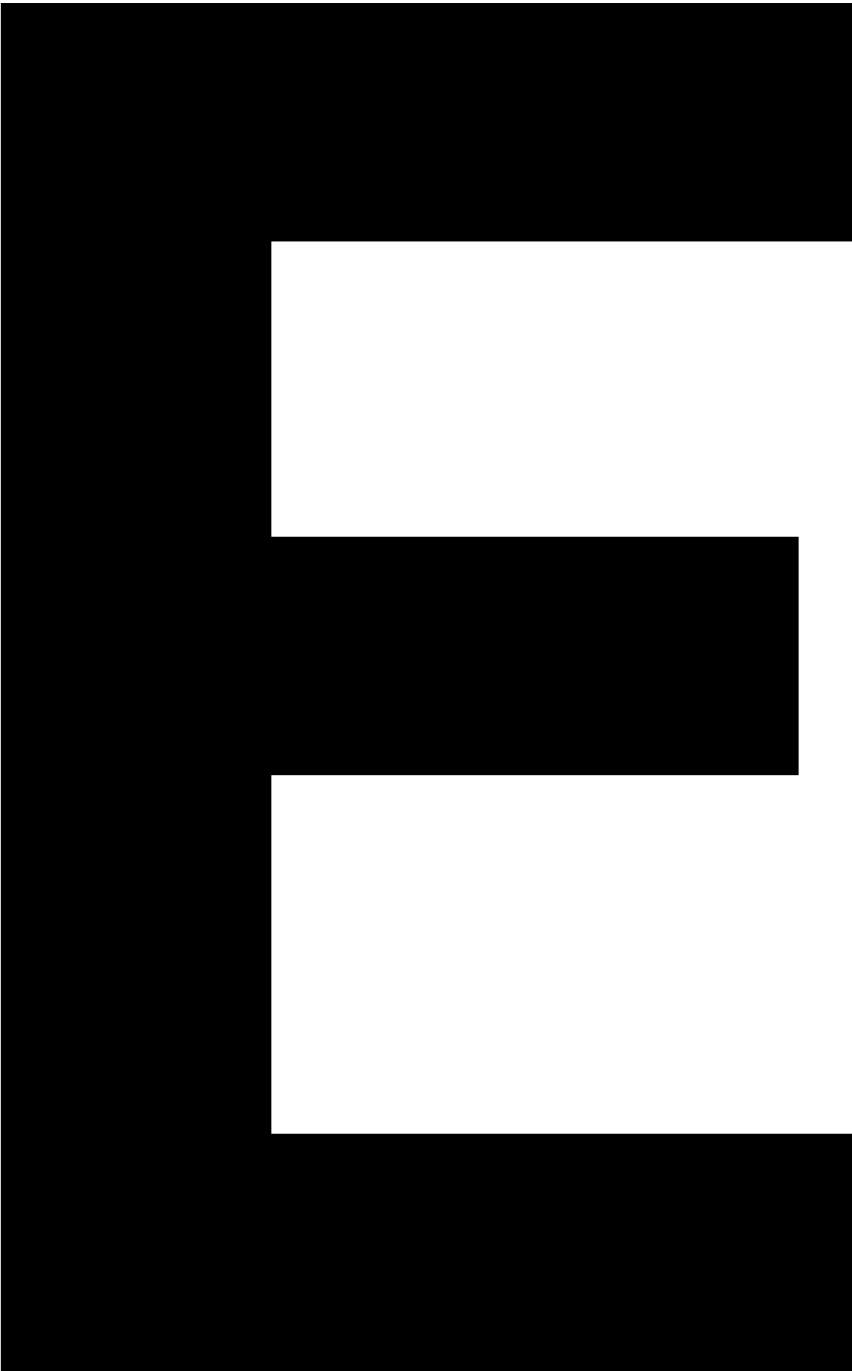


e

Q

e

r



r

Q

e

10


n



S

S

e



u

n




m

m







M

e



e



r



J





Q

e

D

r





h




u

n



e


o

5a



u





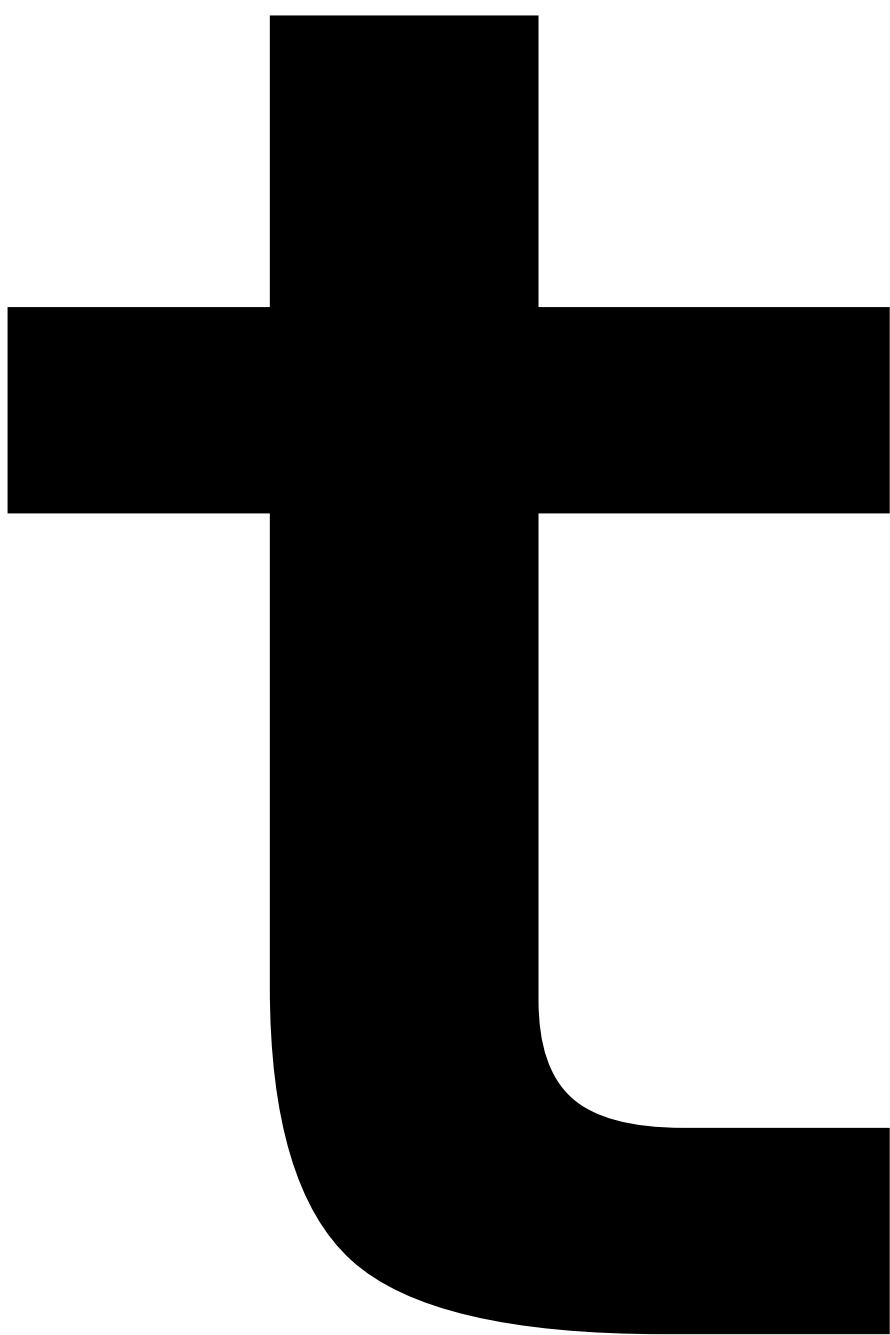
D

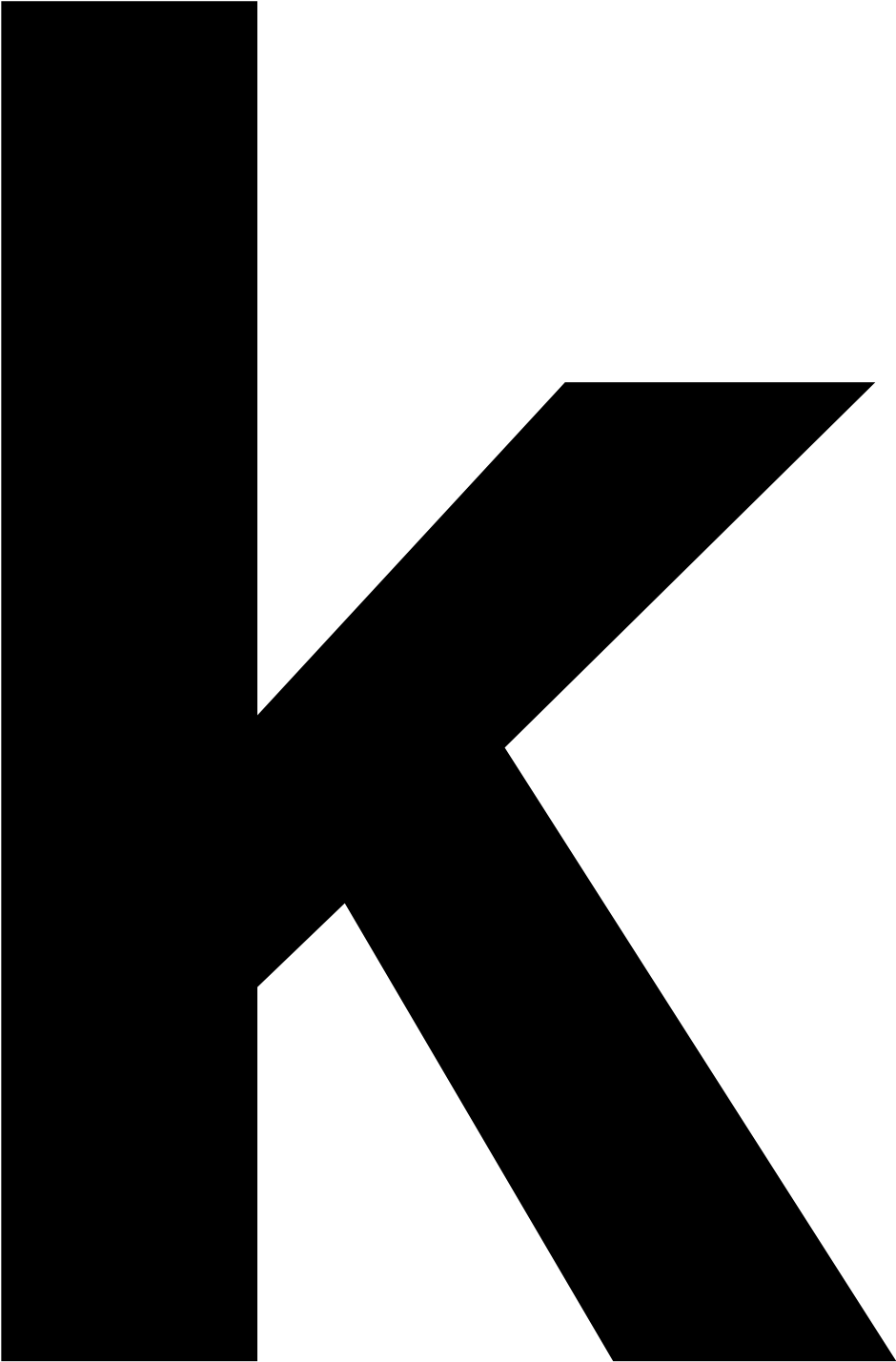
5

S



S






J

5a

S

S

e



D

5

S



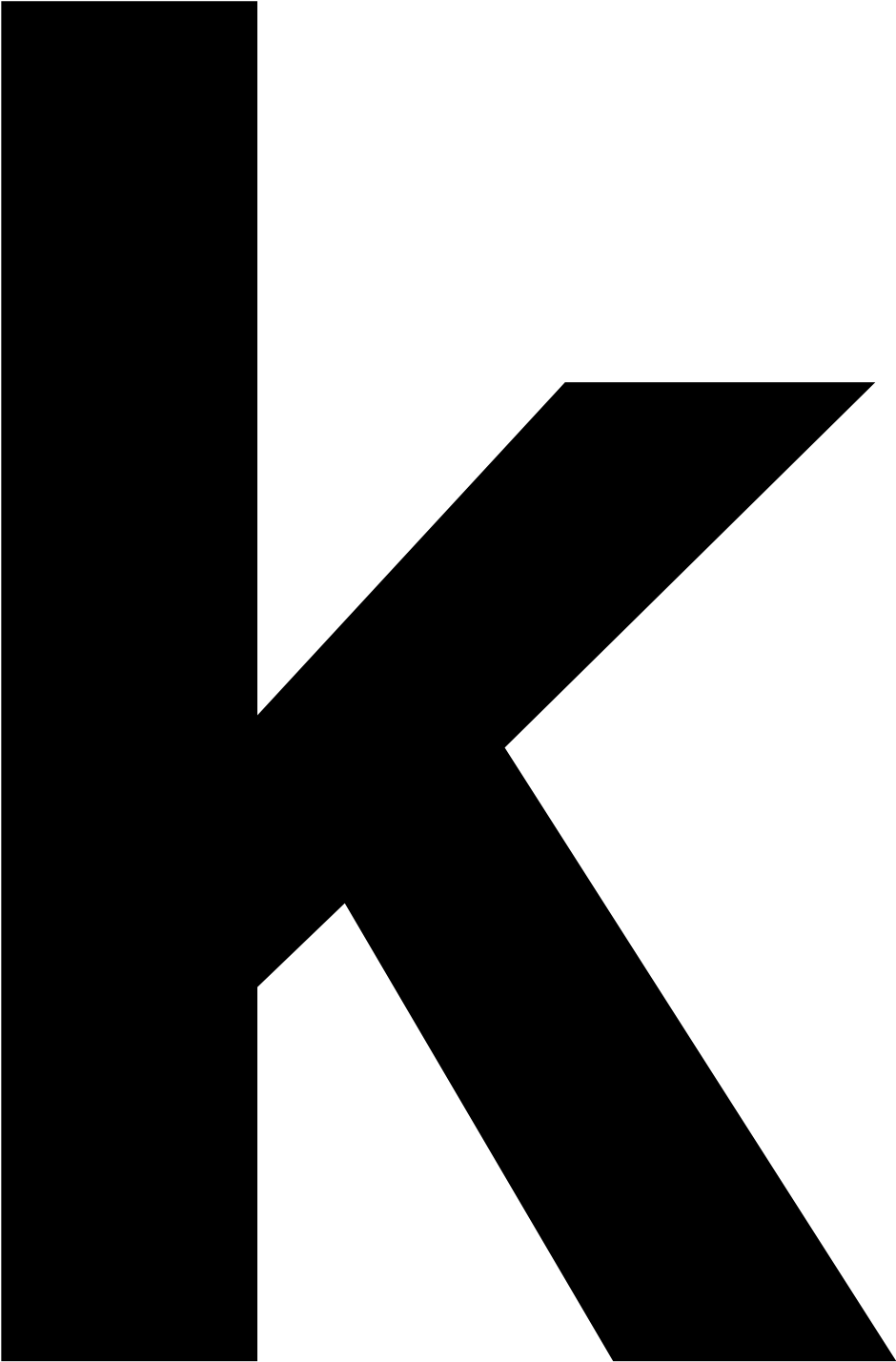
S



w



r



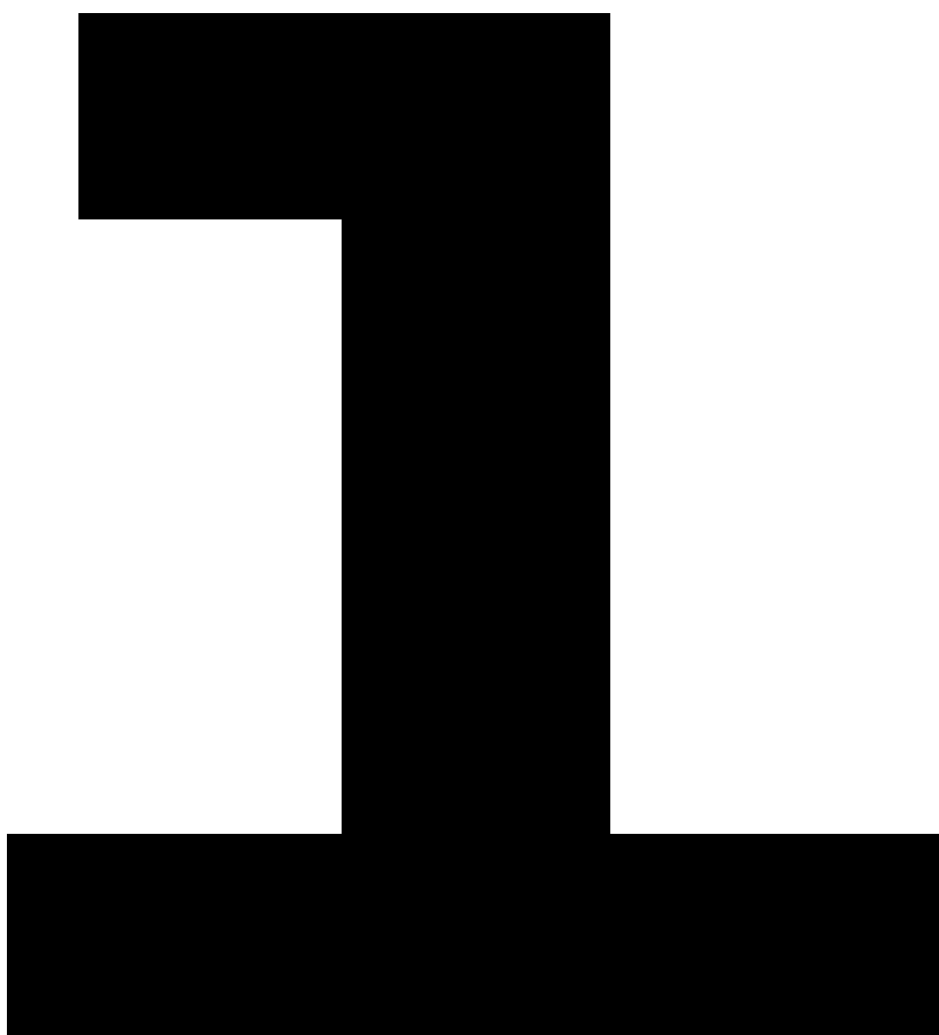
J



C

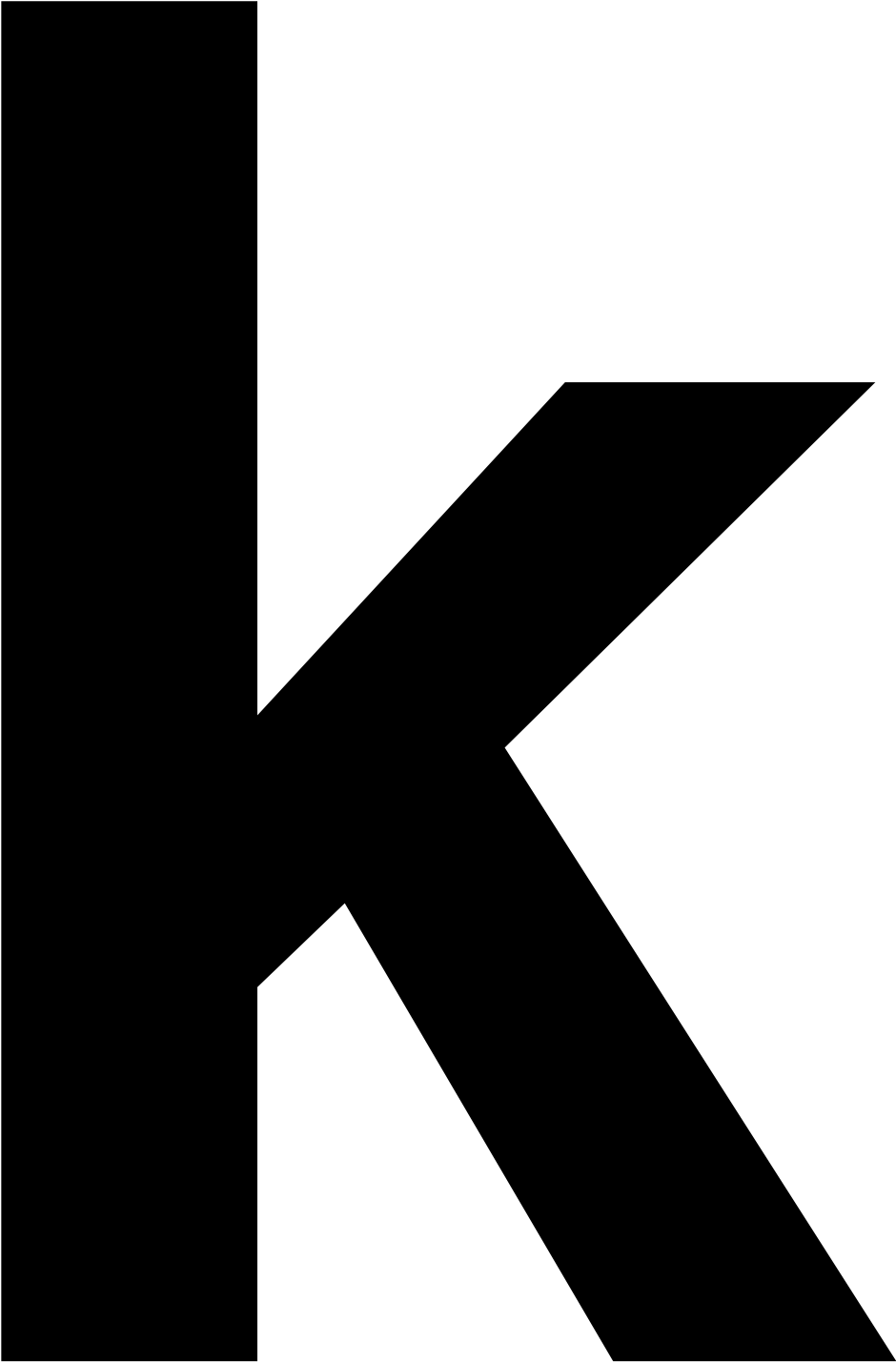
h

e



n

e



J

5

r

e

A

u


S

S

5

Q

e



w

e

n

n



C

h

o



e

S



r

e

u

10

r

e





e

Q

e

r

V



r

h

e

r

S

5

Q

e

Q

e

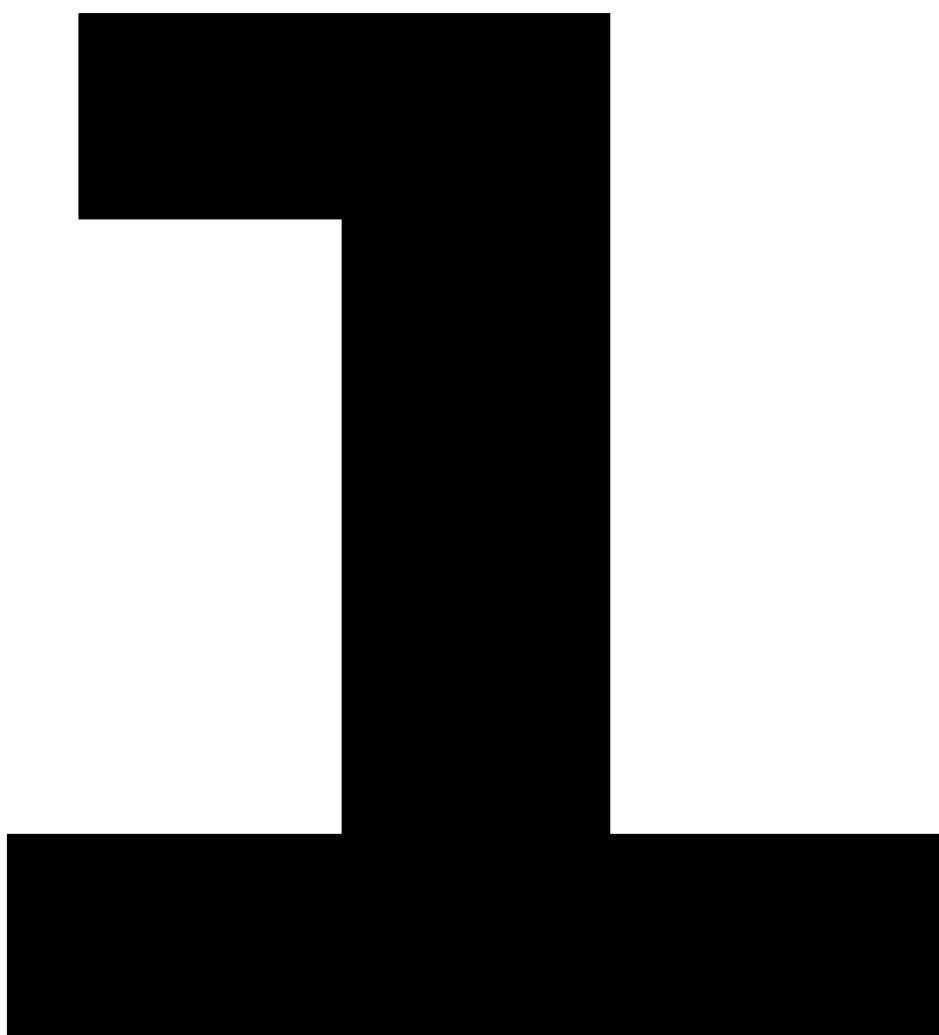
r

m



r


Q



Q

e

n



e

m

PO

e

r

5



u

r


e

n

V



n



5

10



S

2

5

G


r


5


o

5

u








10



S


3



e


r

h



h

e



Q

5a

n

n

S



e

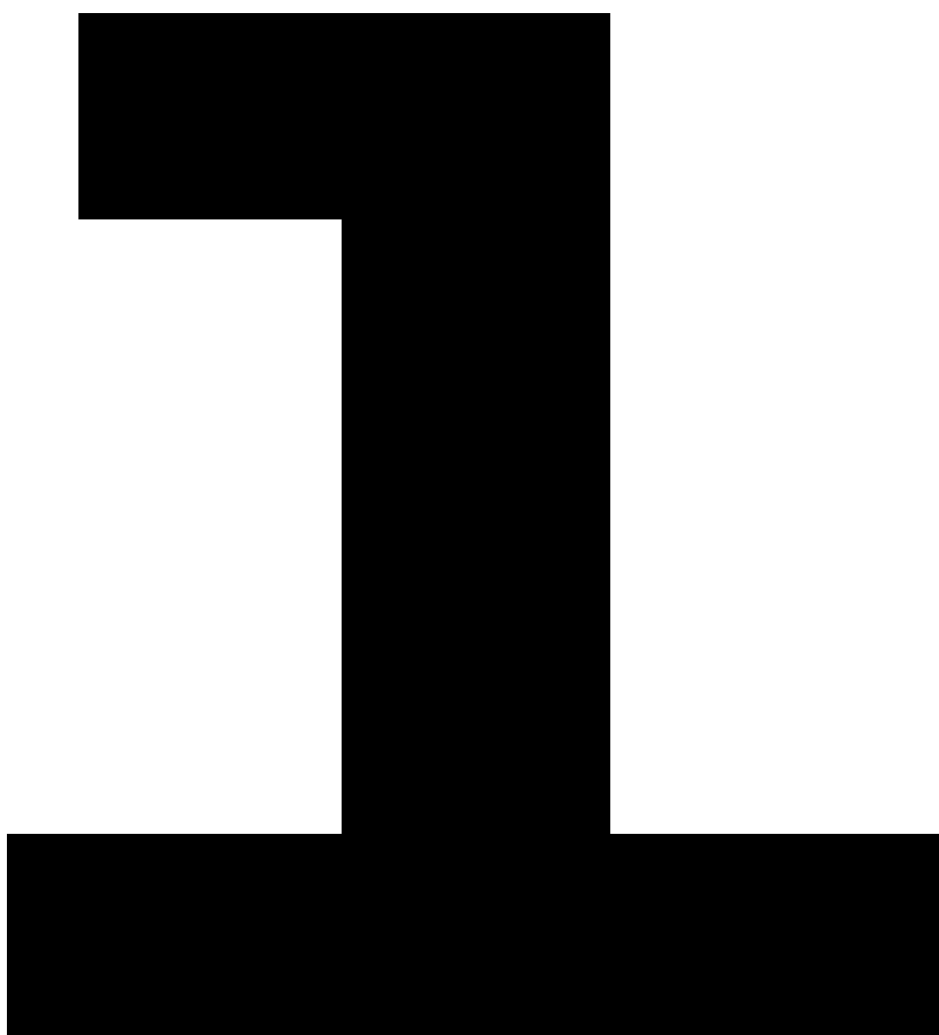


Q

e

r

e



C

h

Q



e

R



10

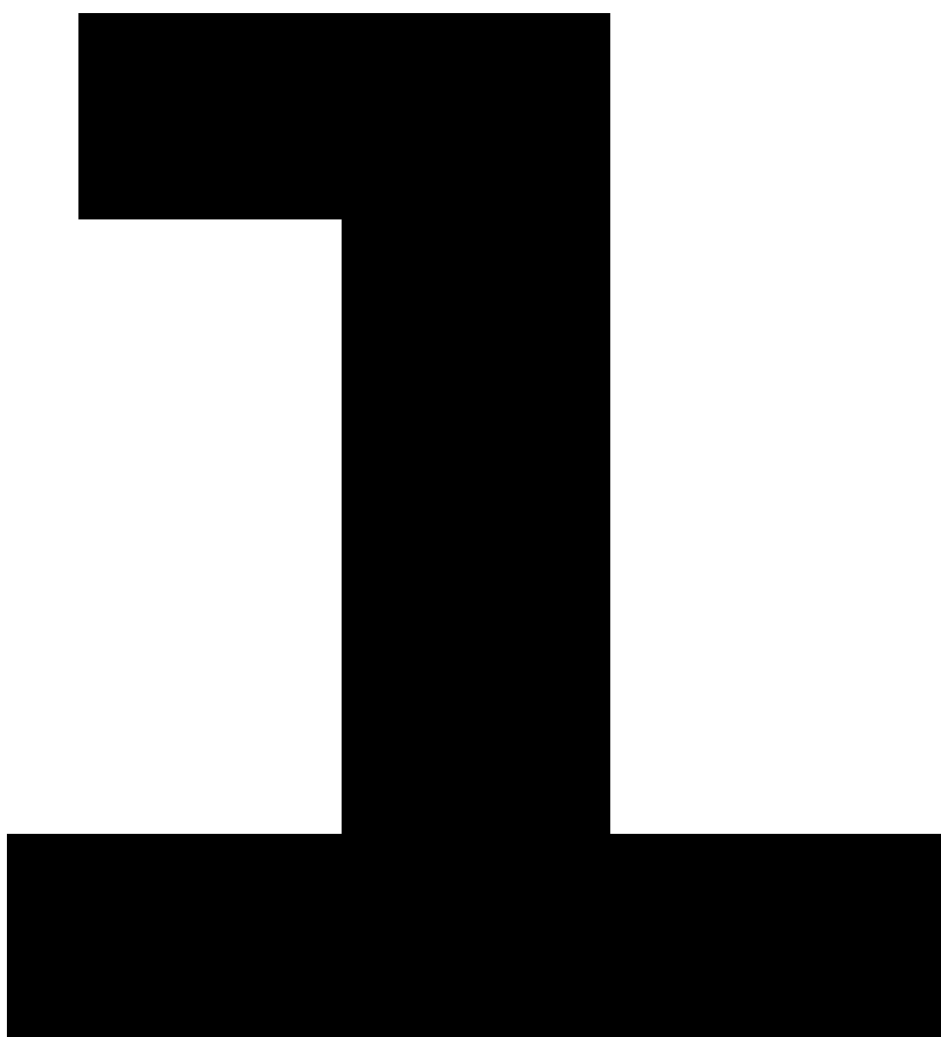
u

S



h

e





o

e

r

V



r

h

e

r


S

5

Q

e





M





S




J

C

h

e

n



5

S

C

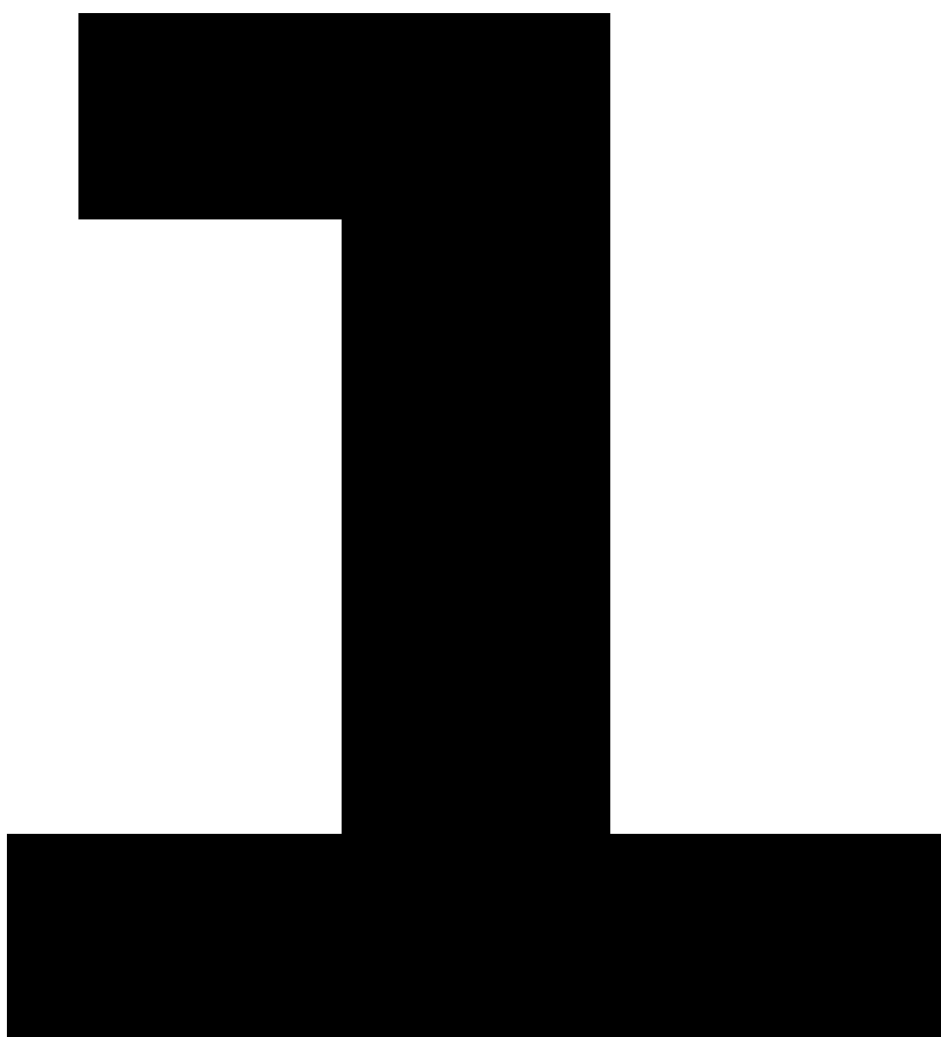
h

e

n

S

PO



e

J

e

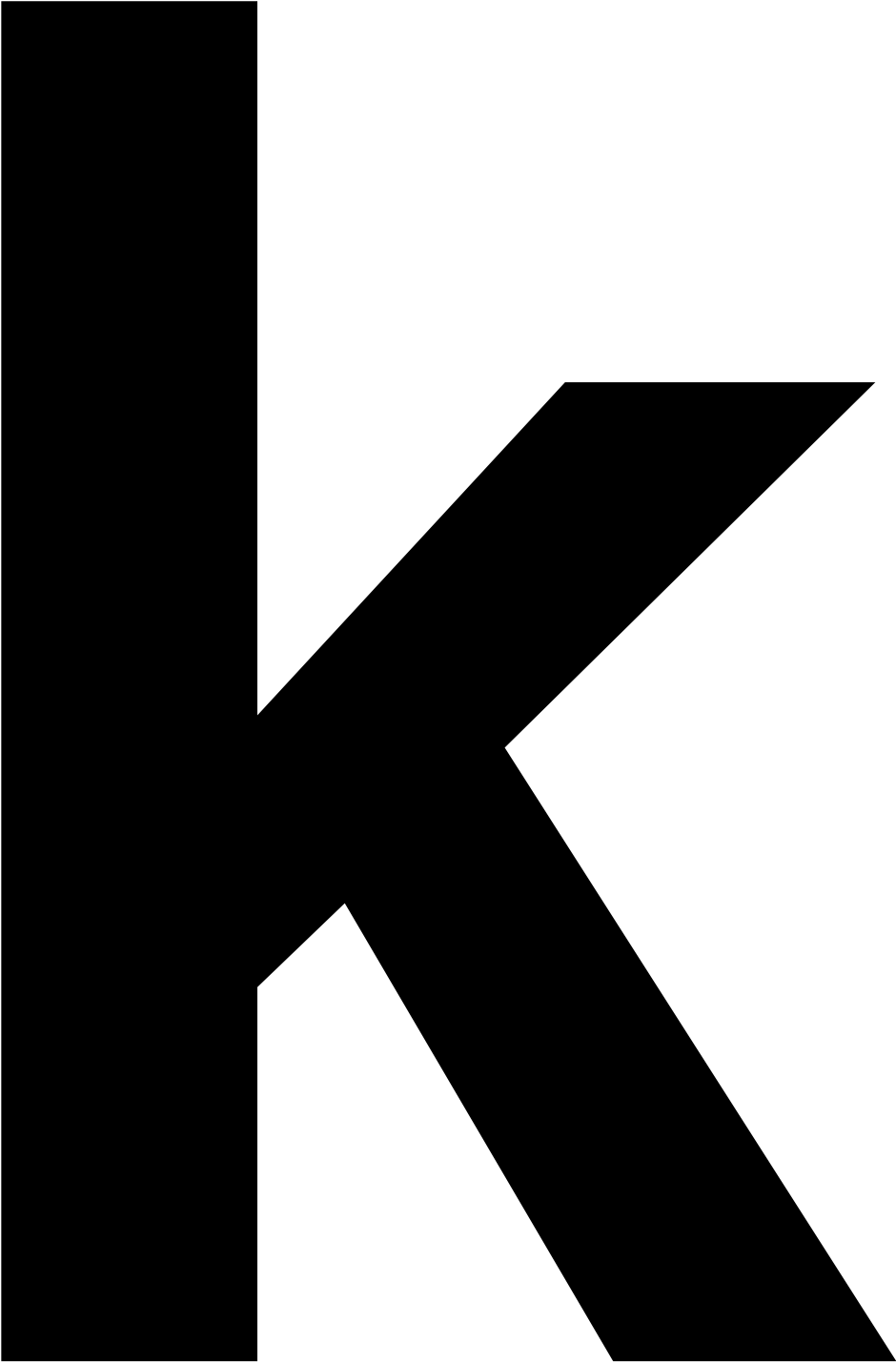
r




r



C



S



S



m

e



n



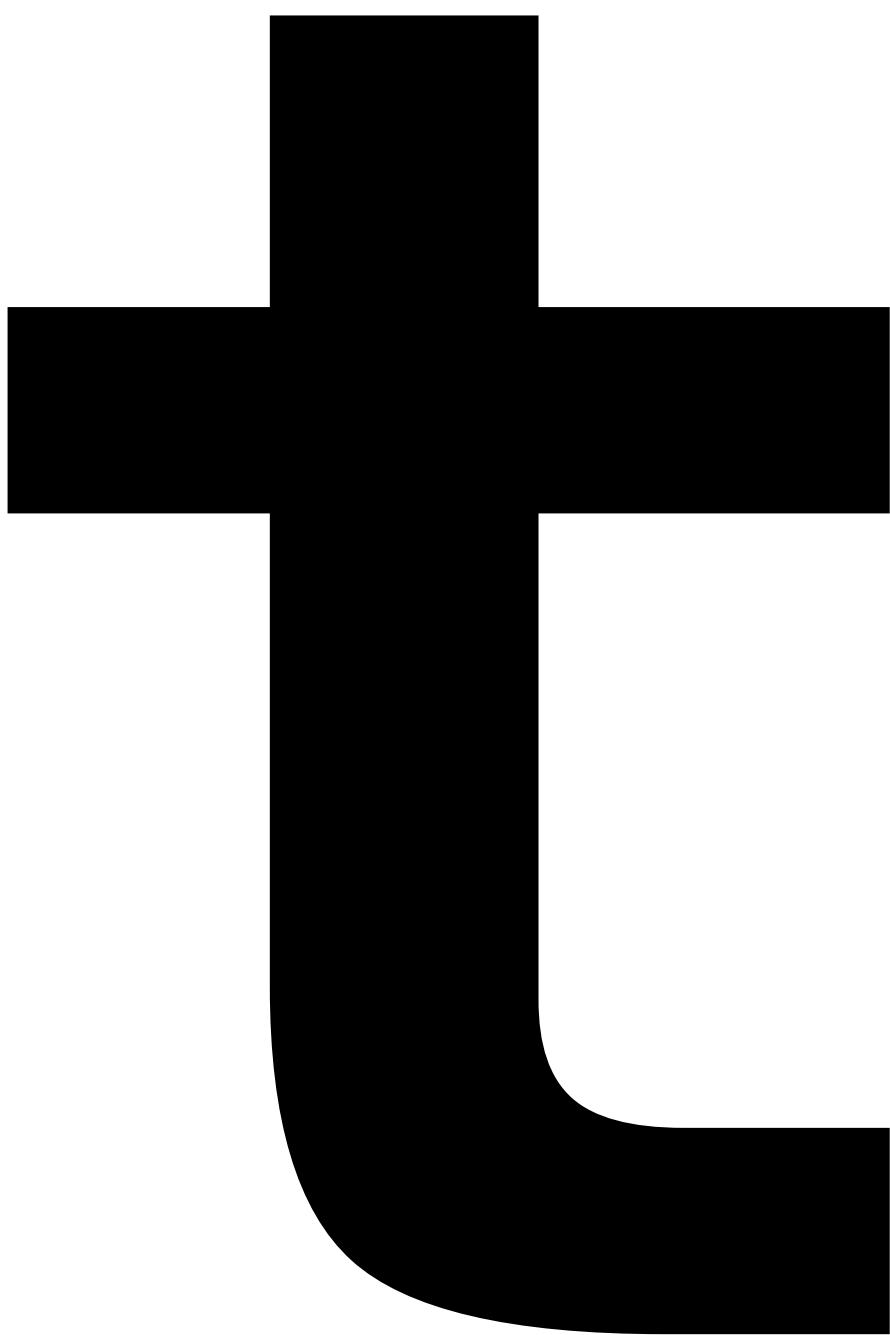
Q

e

r

M

e



e



r



J





Q

e

D

r






h

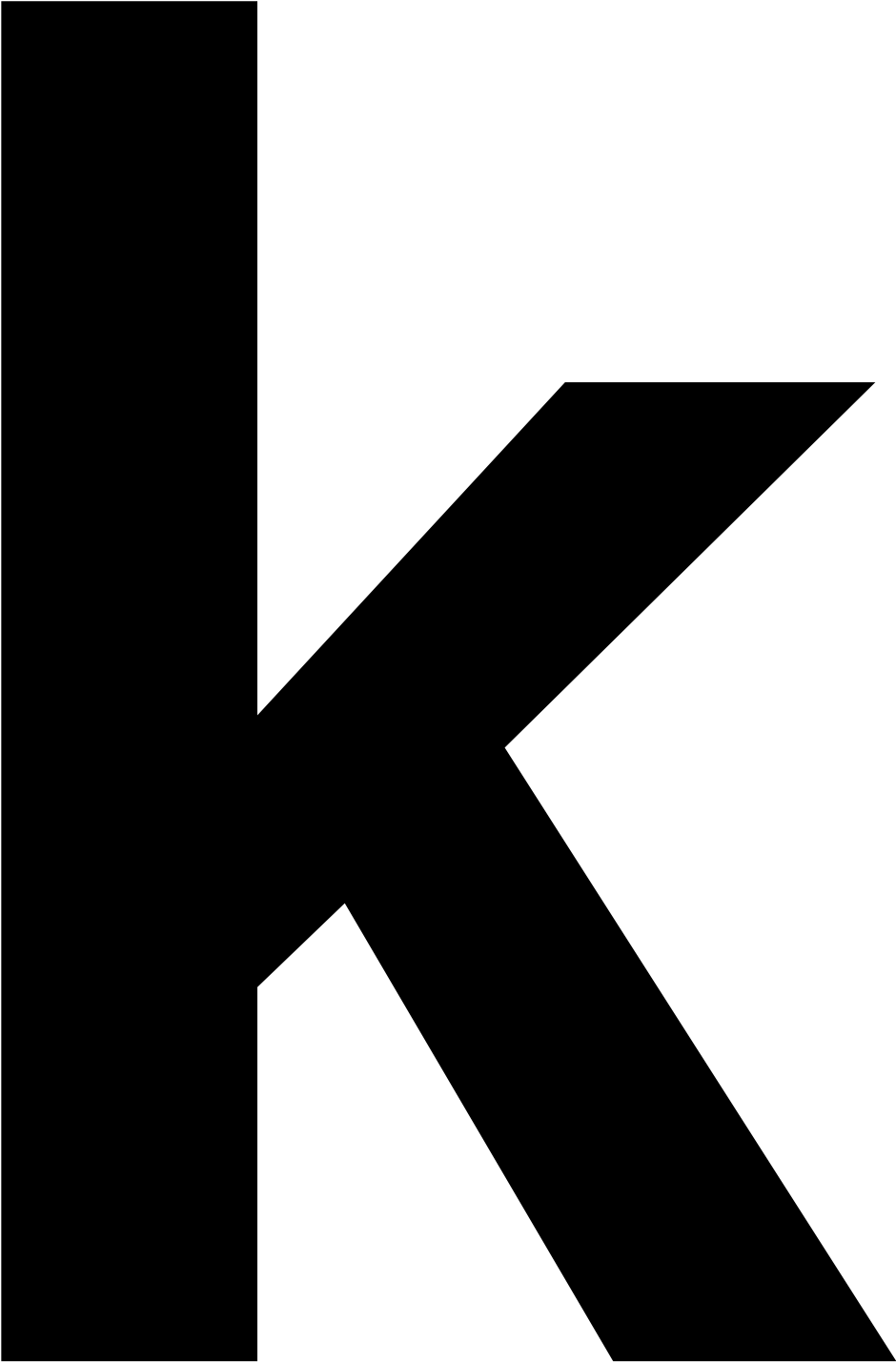



u

n

e







n

n

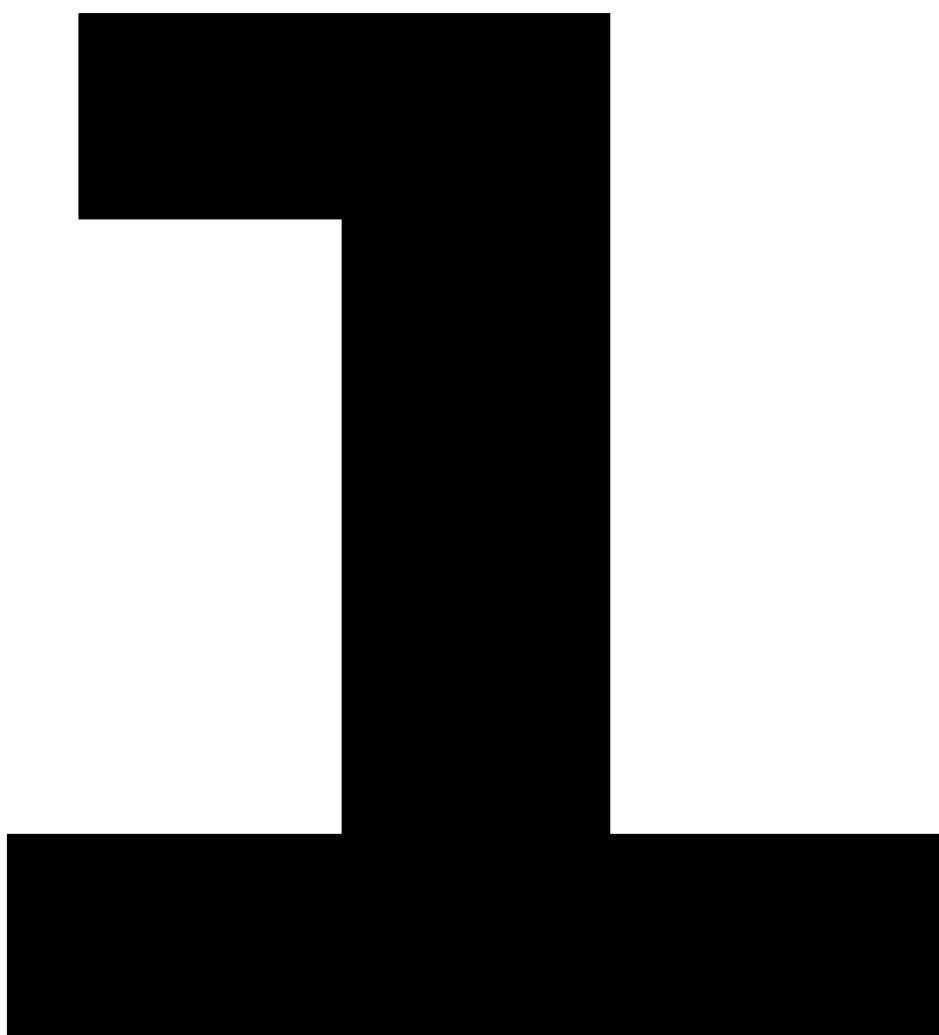


e

n

S

e



n

e

K



J

J

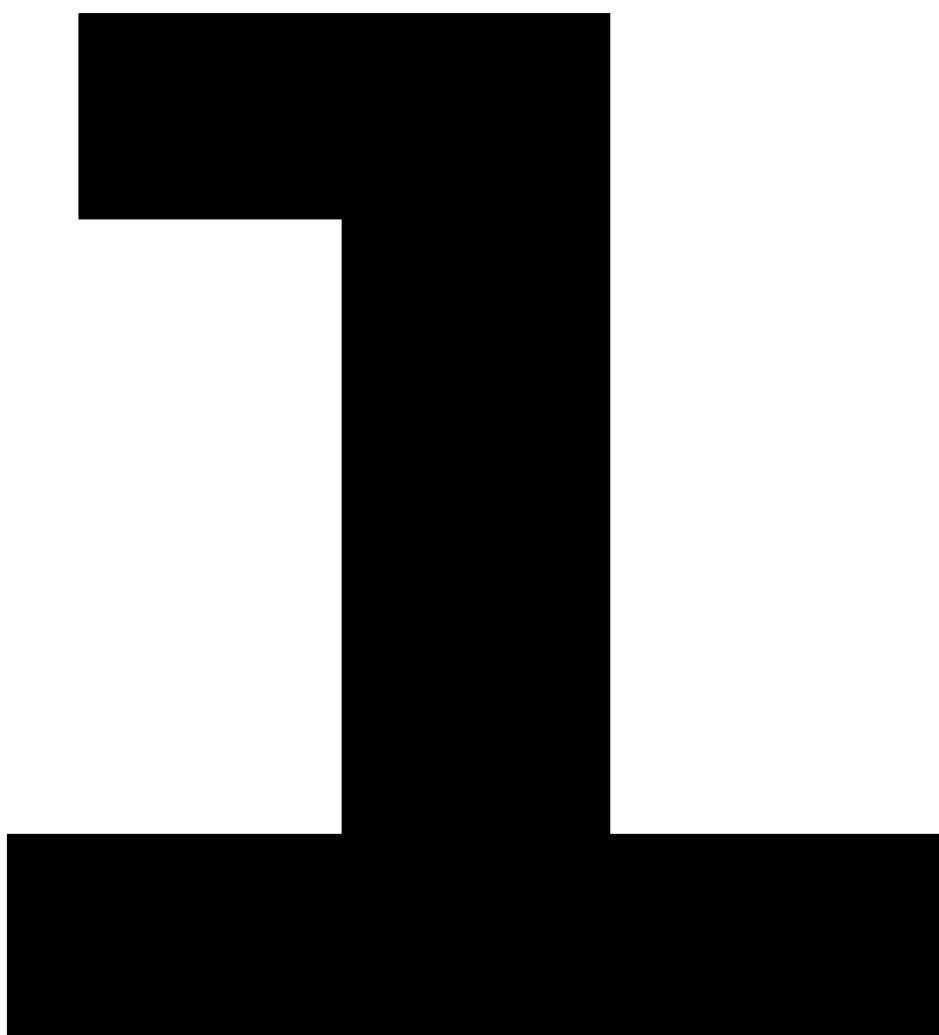
e

Q

e

n

o



e

V



r

h

e

r

S

5

Q

e

Q



u





e


5

u










P

r



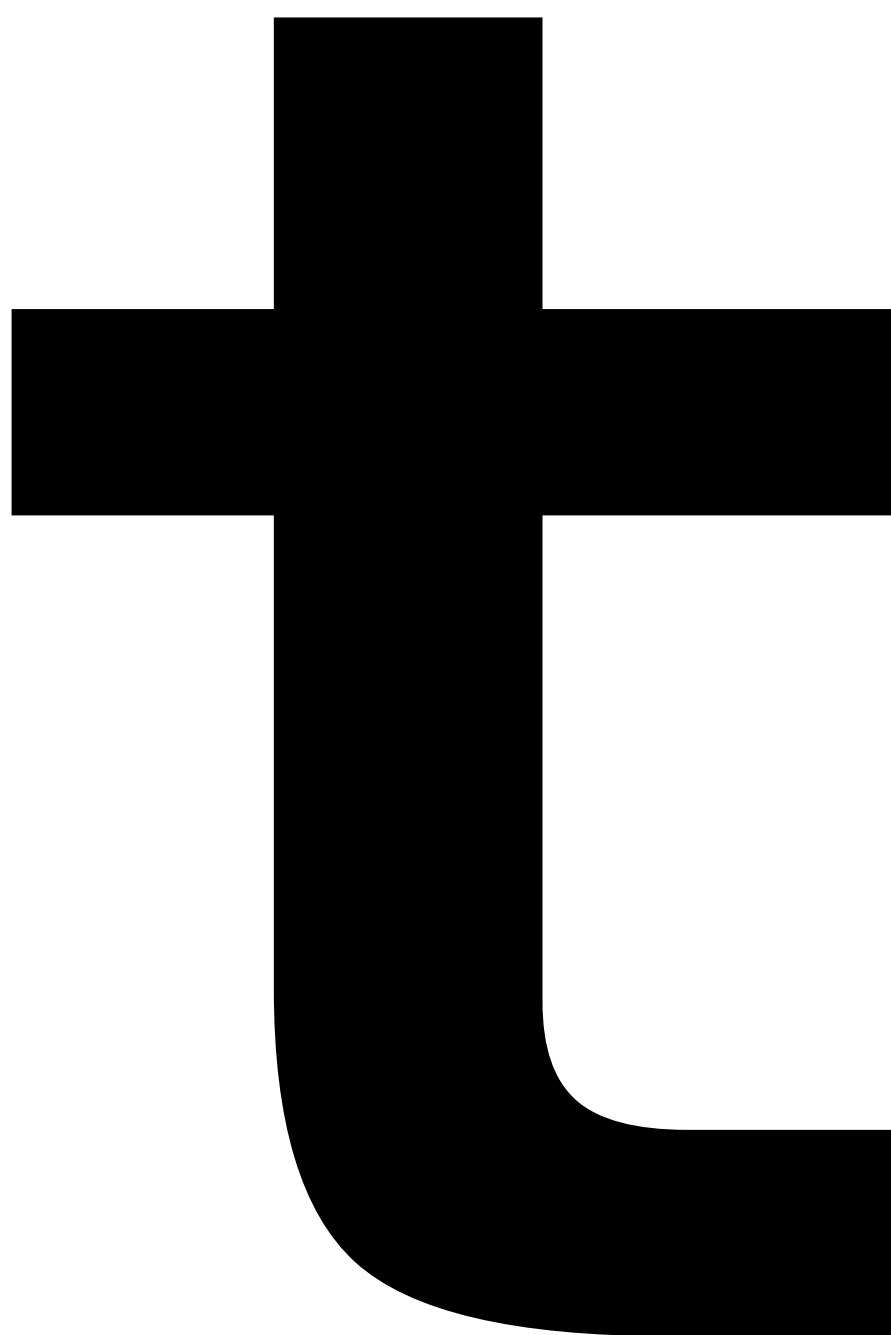


e

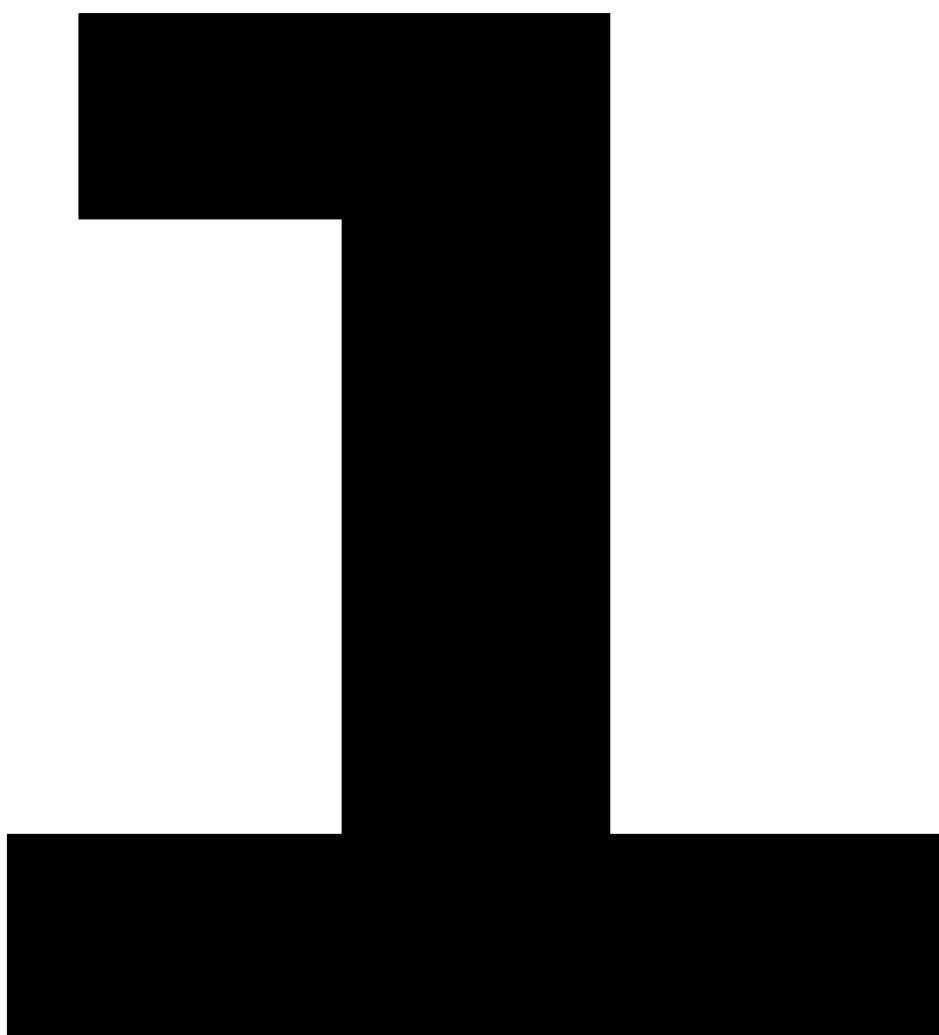
n



S



e




Q

e

r

n



B

e



Q

e

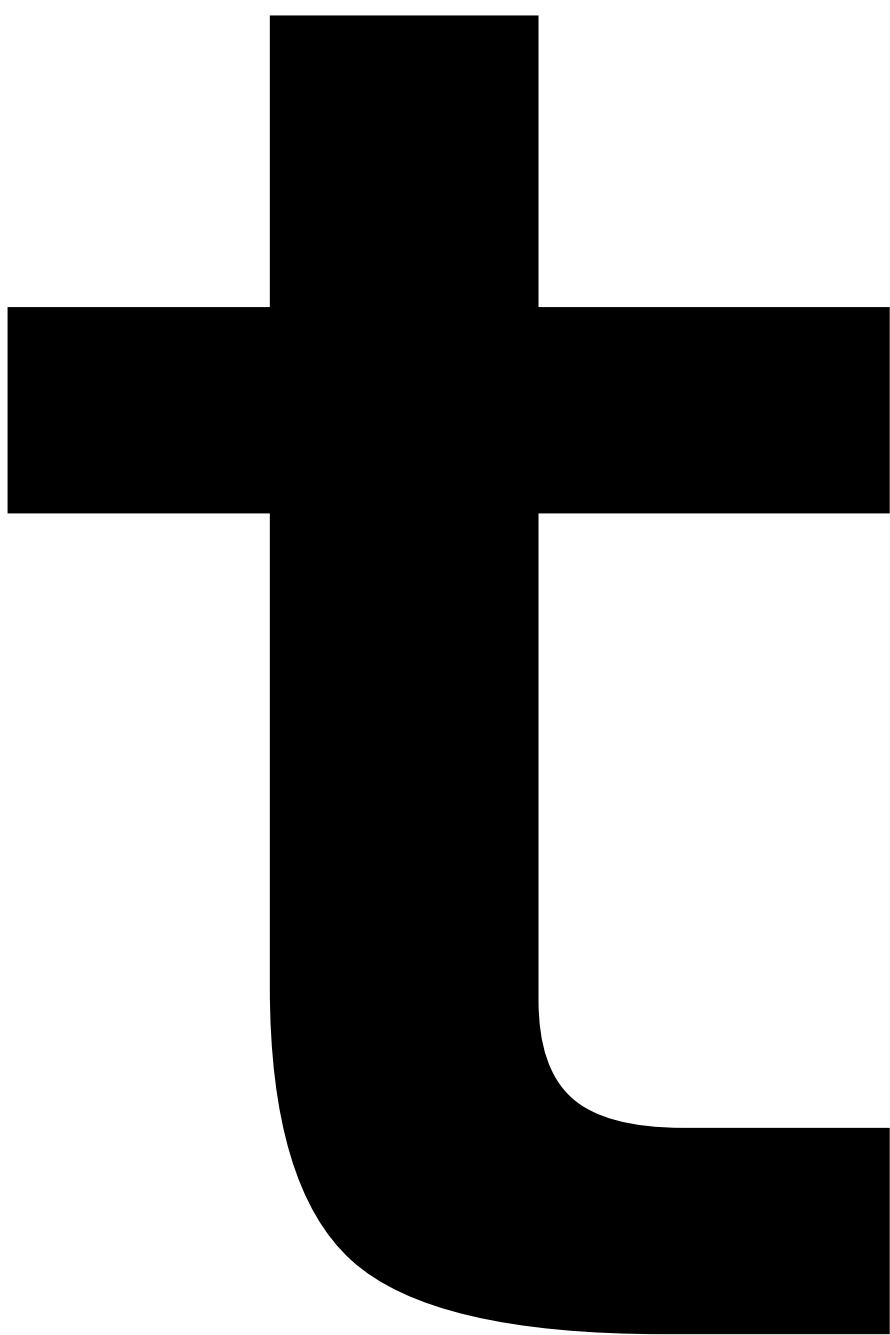
r

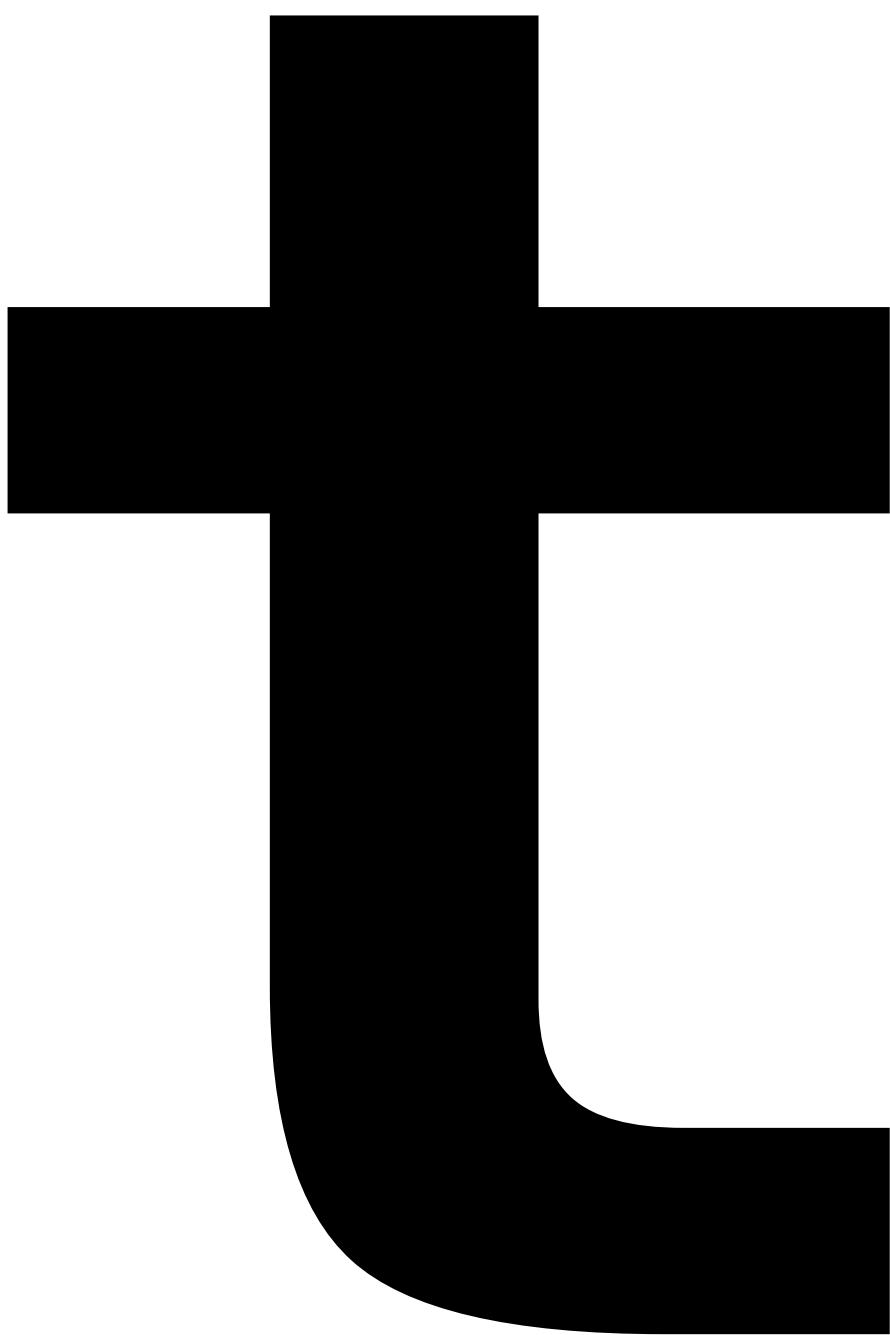
G

e

w







e

r

V



r

h

e

r

S

5

Q

e

w

e

r

Q

e

Q

5

S

h

e

u



e

S

C

h



n


5

n

S

5





w

e



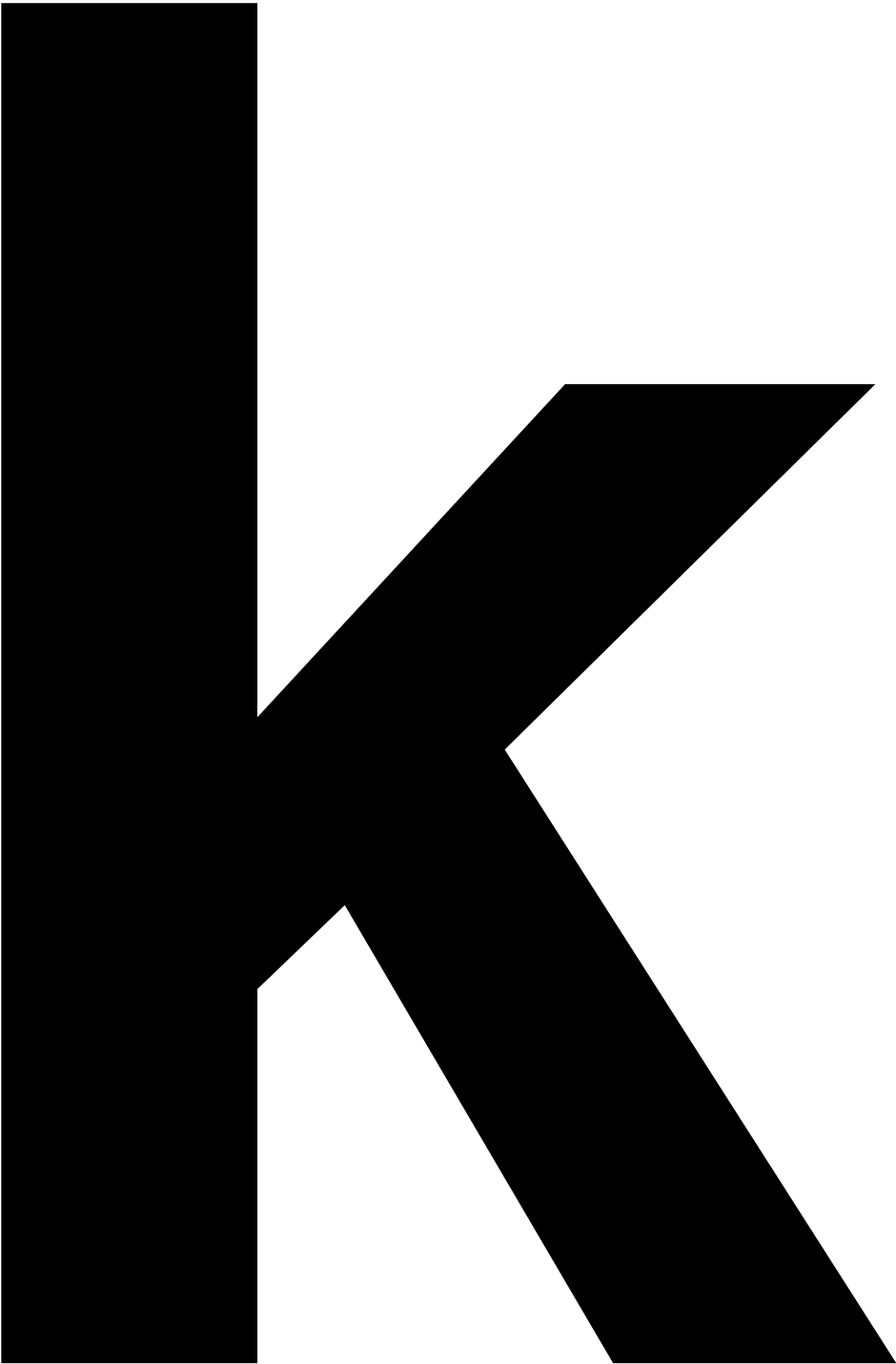
S

e

PO


r

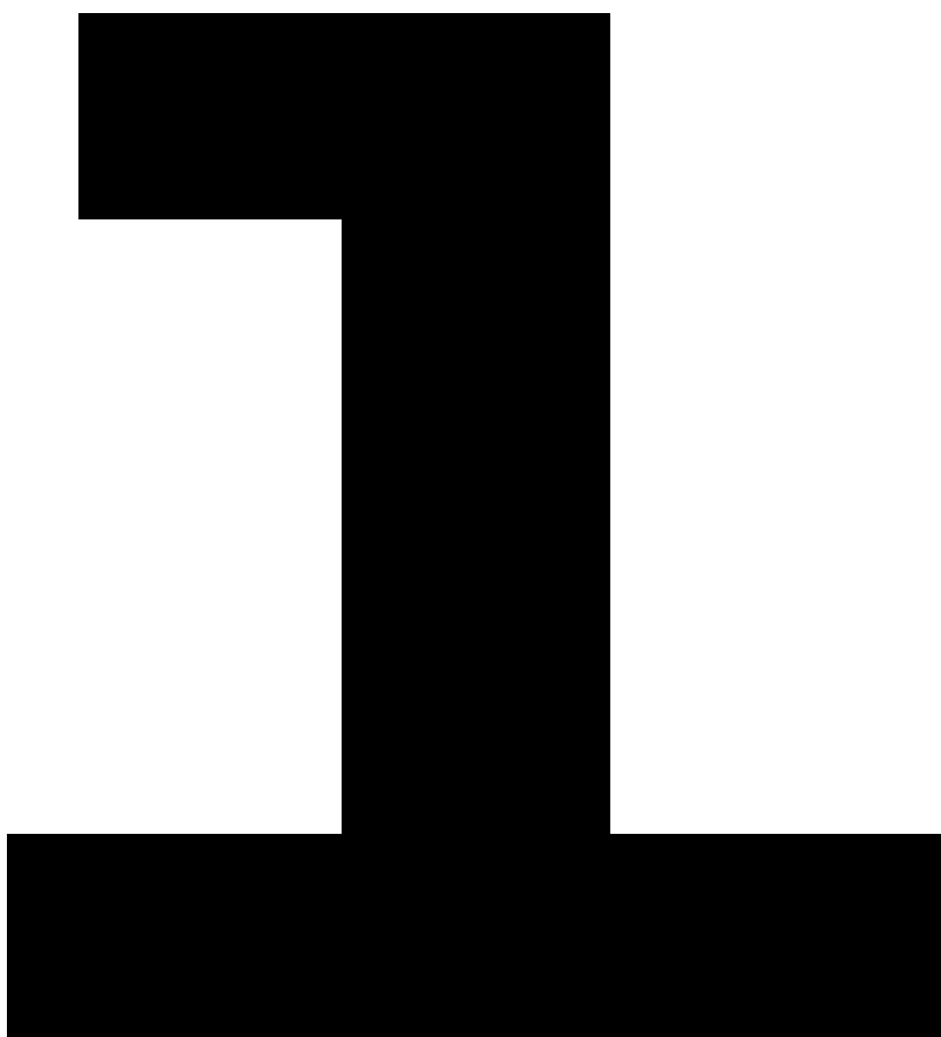
5a





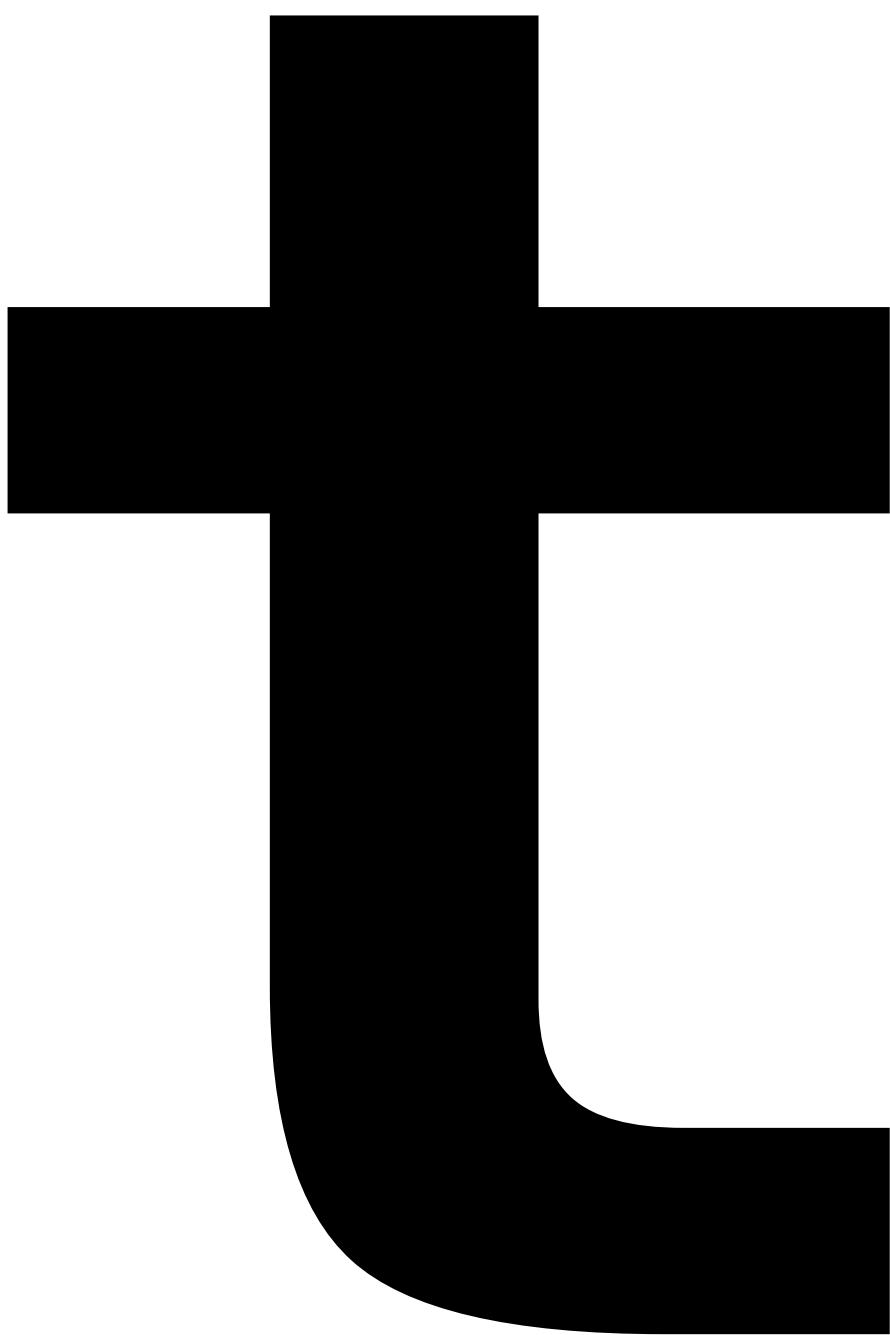







e

r

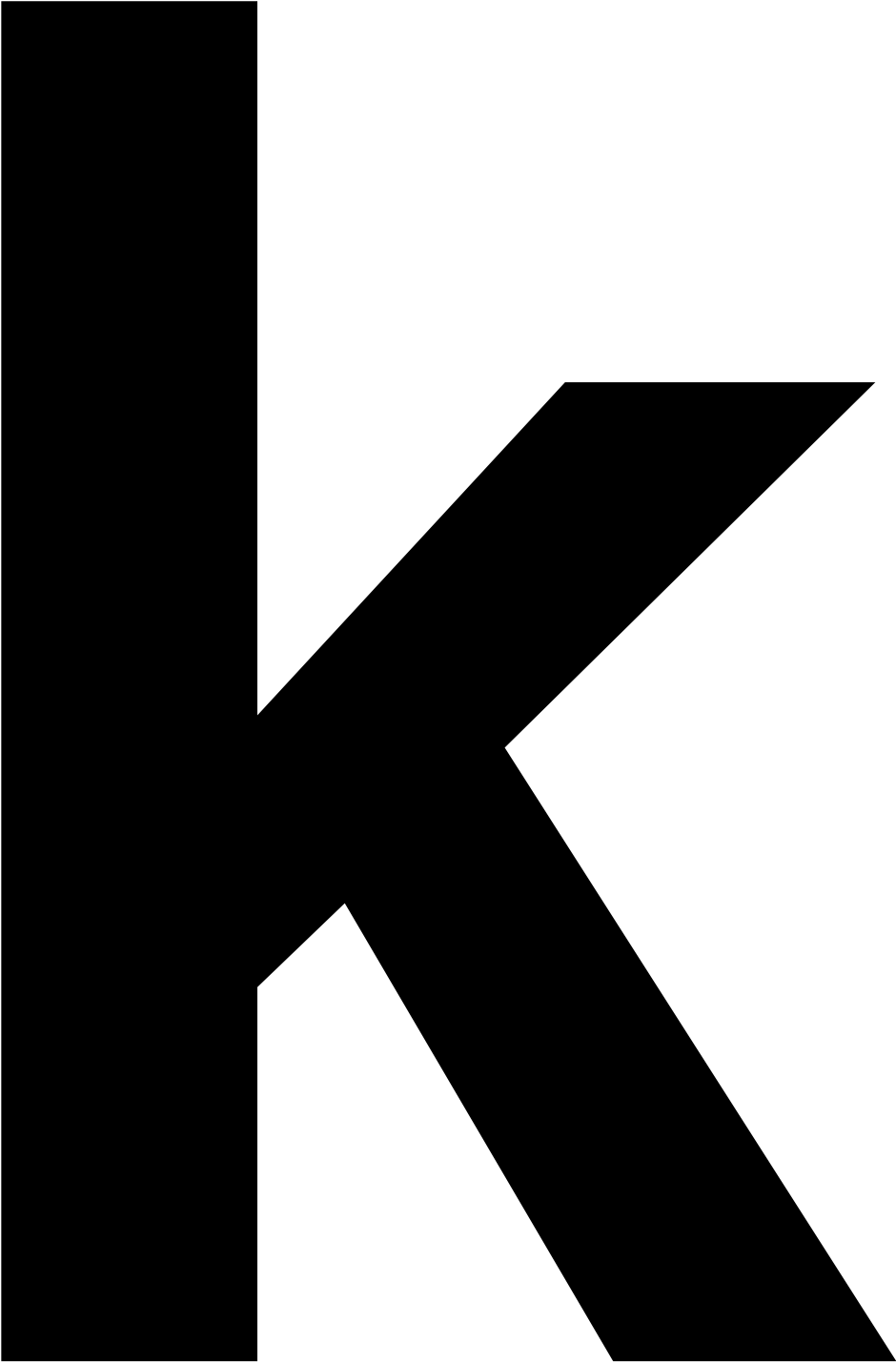






D

5



5a

n


n

e


S



r




PO



e

J

n



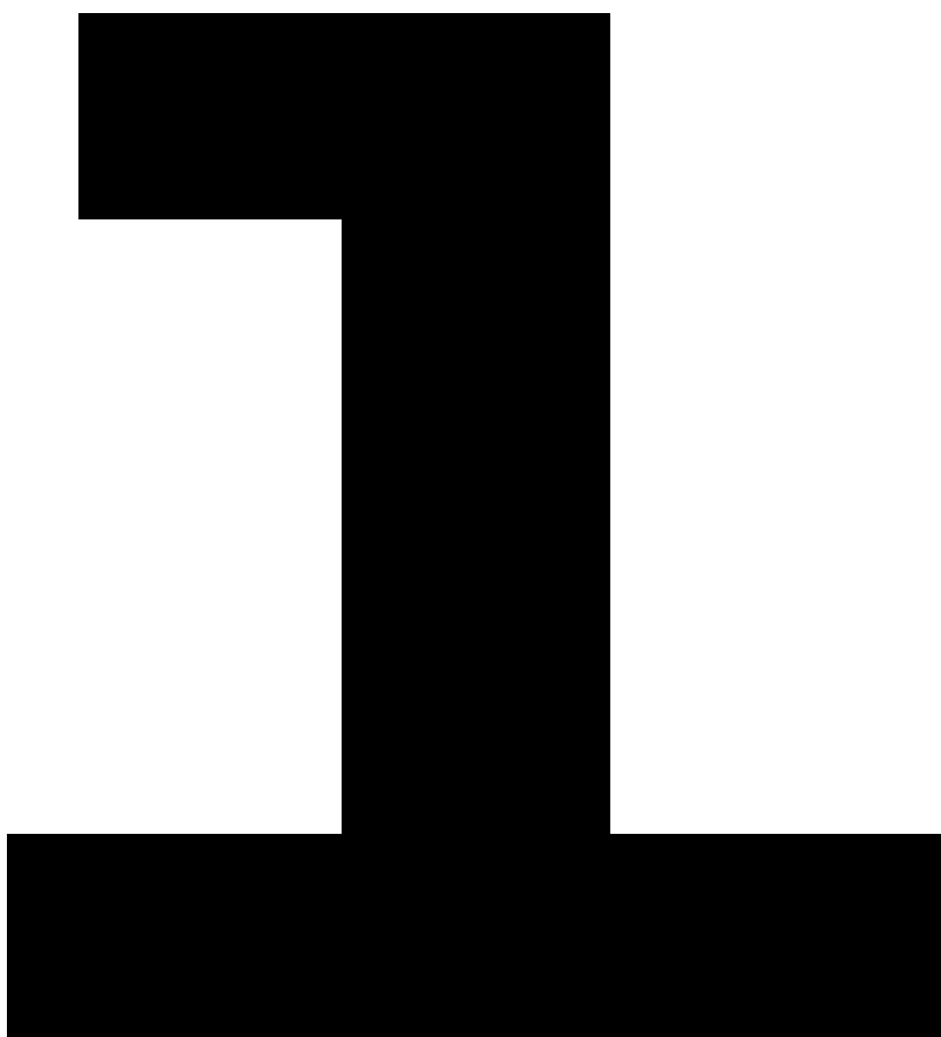


o

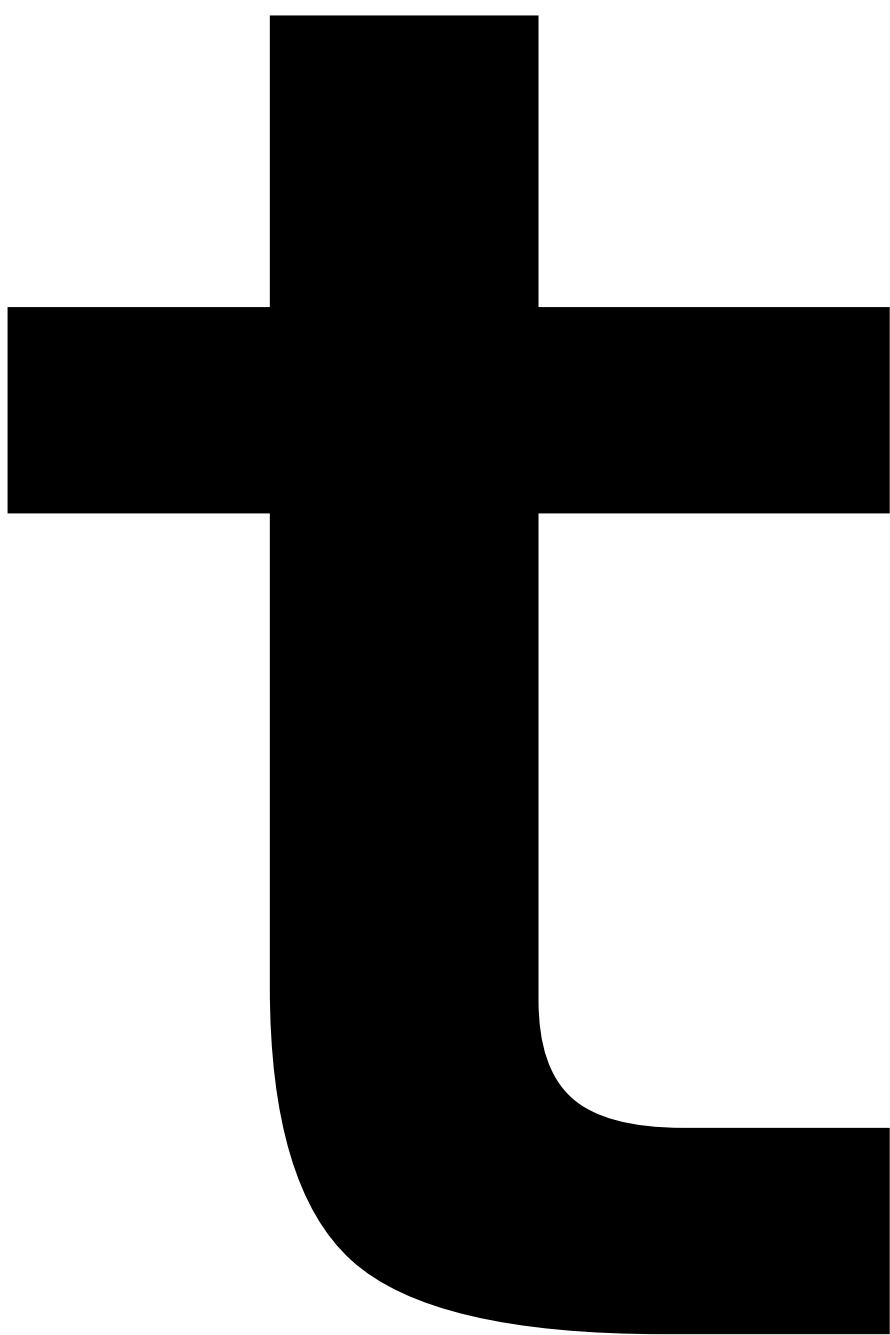
e


r

S



n





J

u



5a

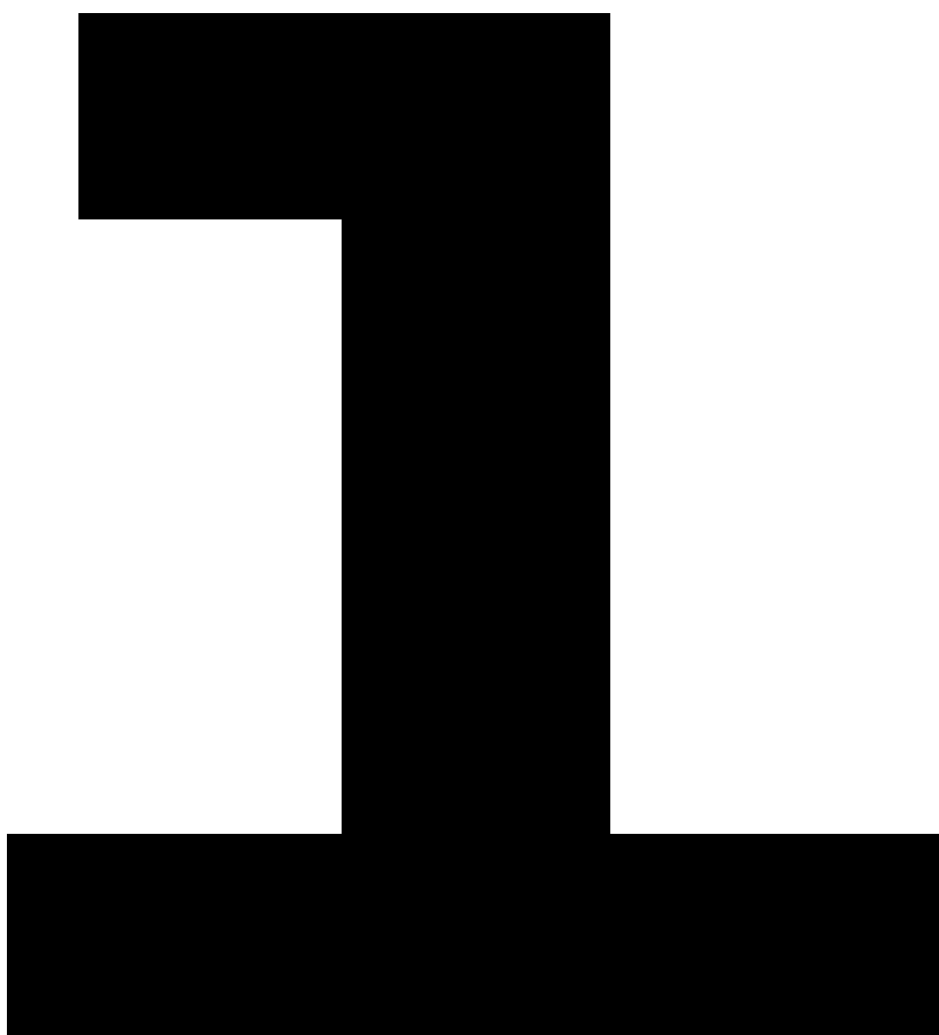
r





Q

Q




e

RS

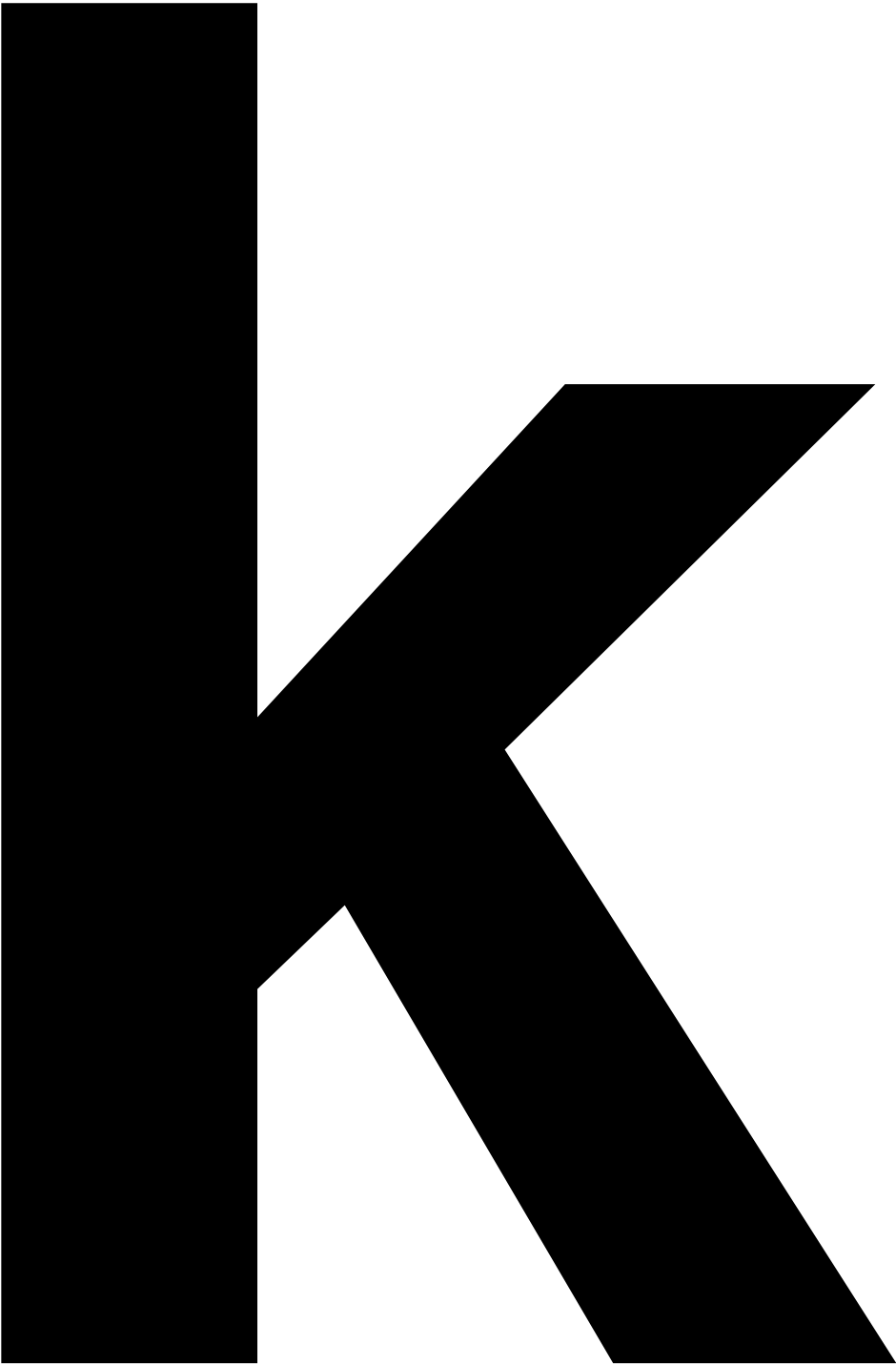
e

n



Q

5a



5a

n

n

o

e

r

w



n

o

5

J

S

J

e



C

h



e


B

r



S

e



S



u

r

m



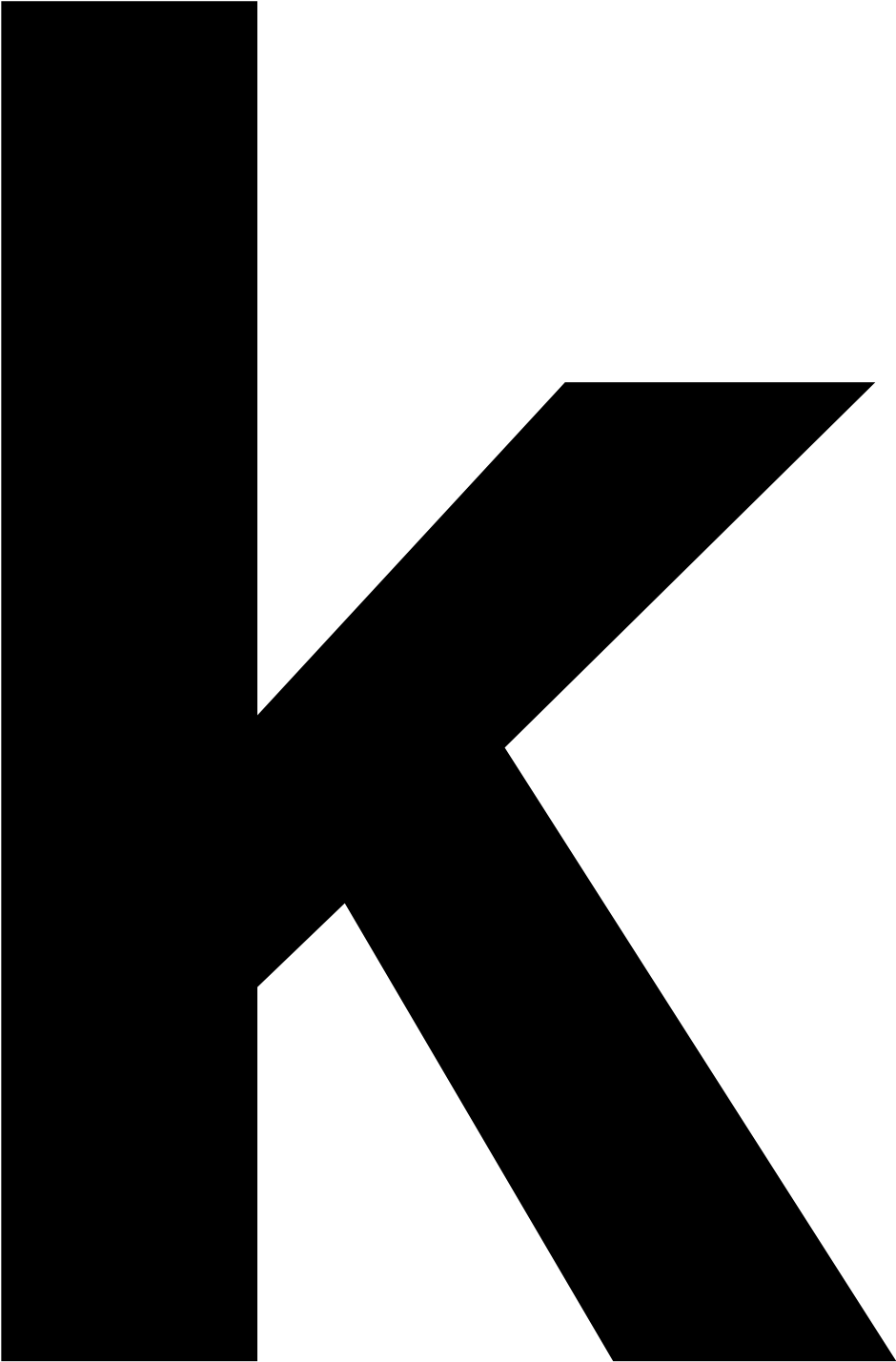
Q

e

r

O

r



5a

n


w

e

h

e

n



S



J

C

h

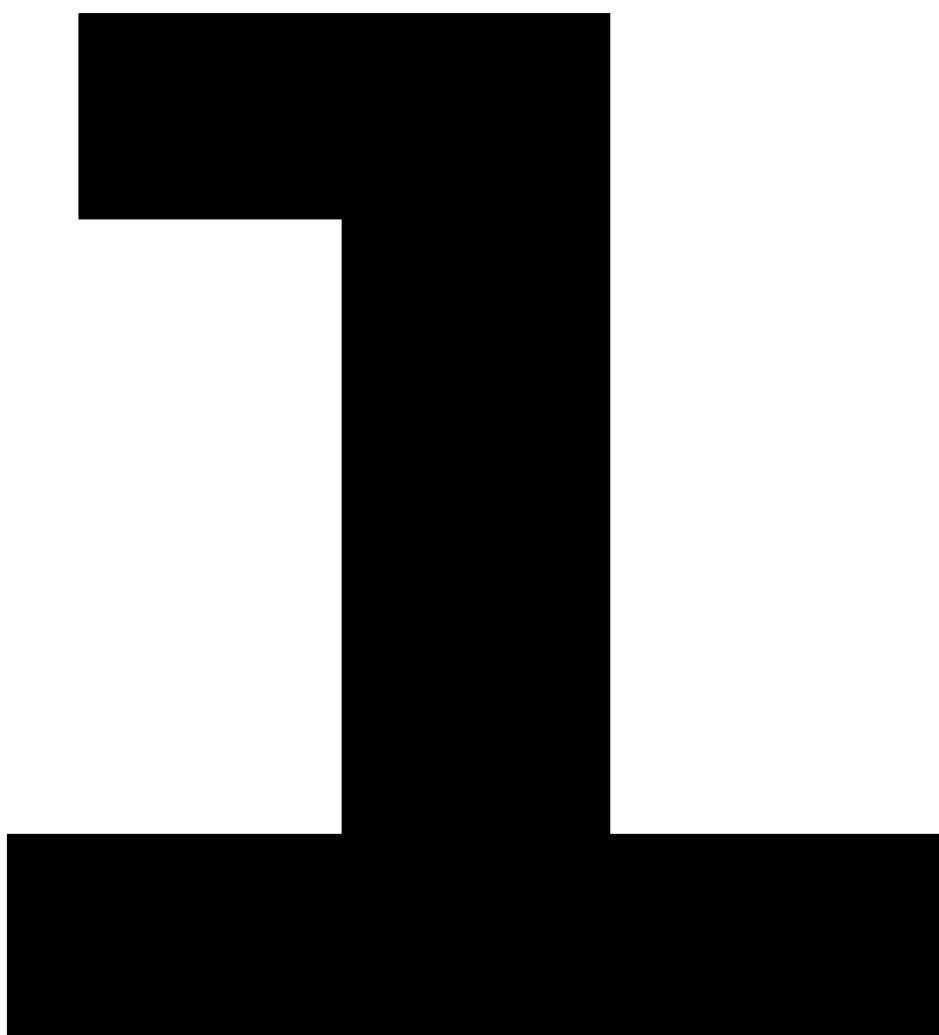
e

r

5

r





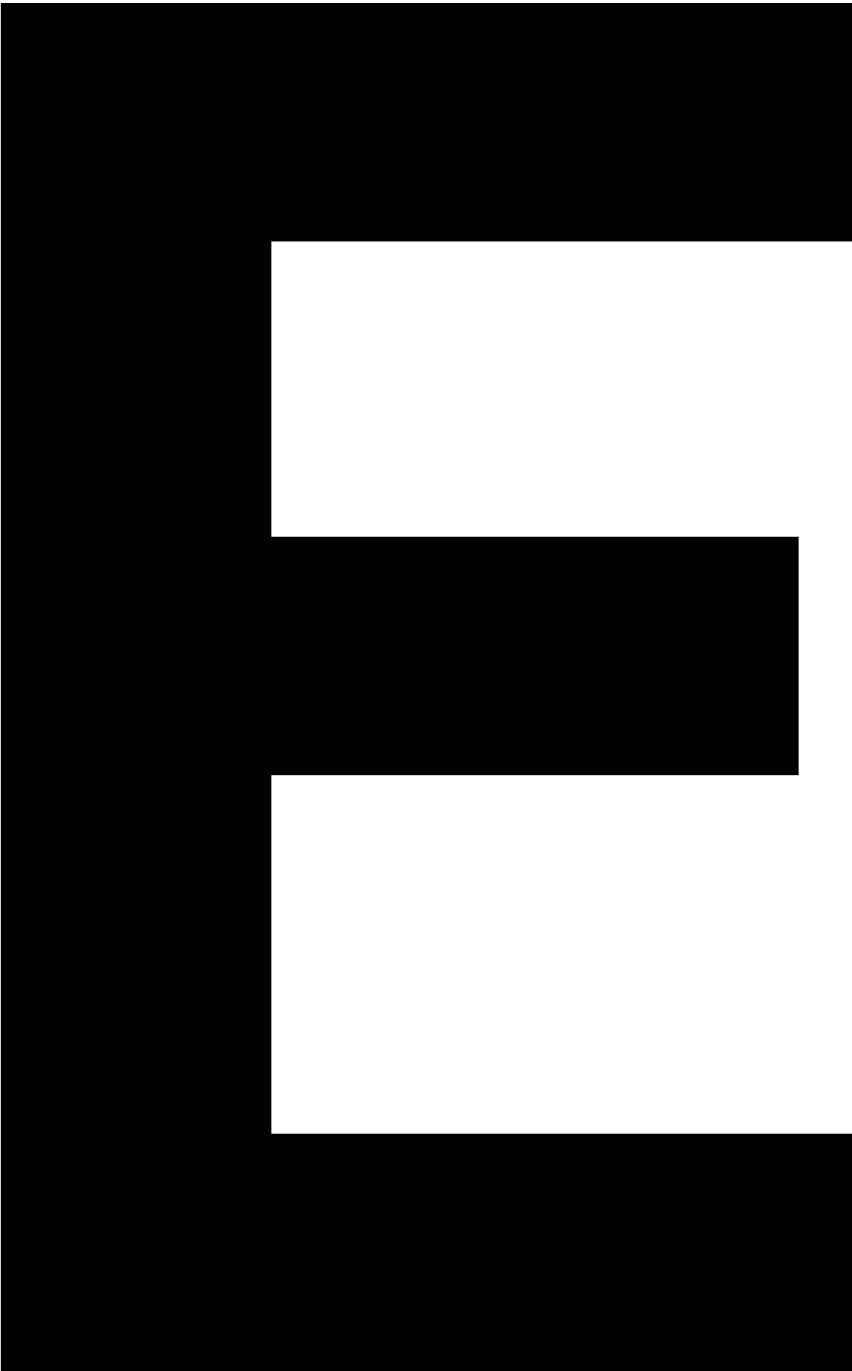
S




Q

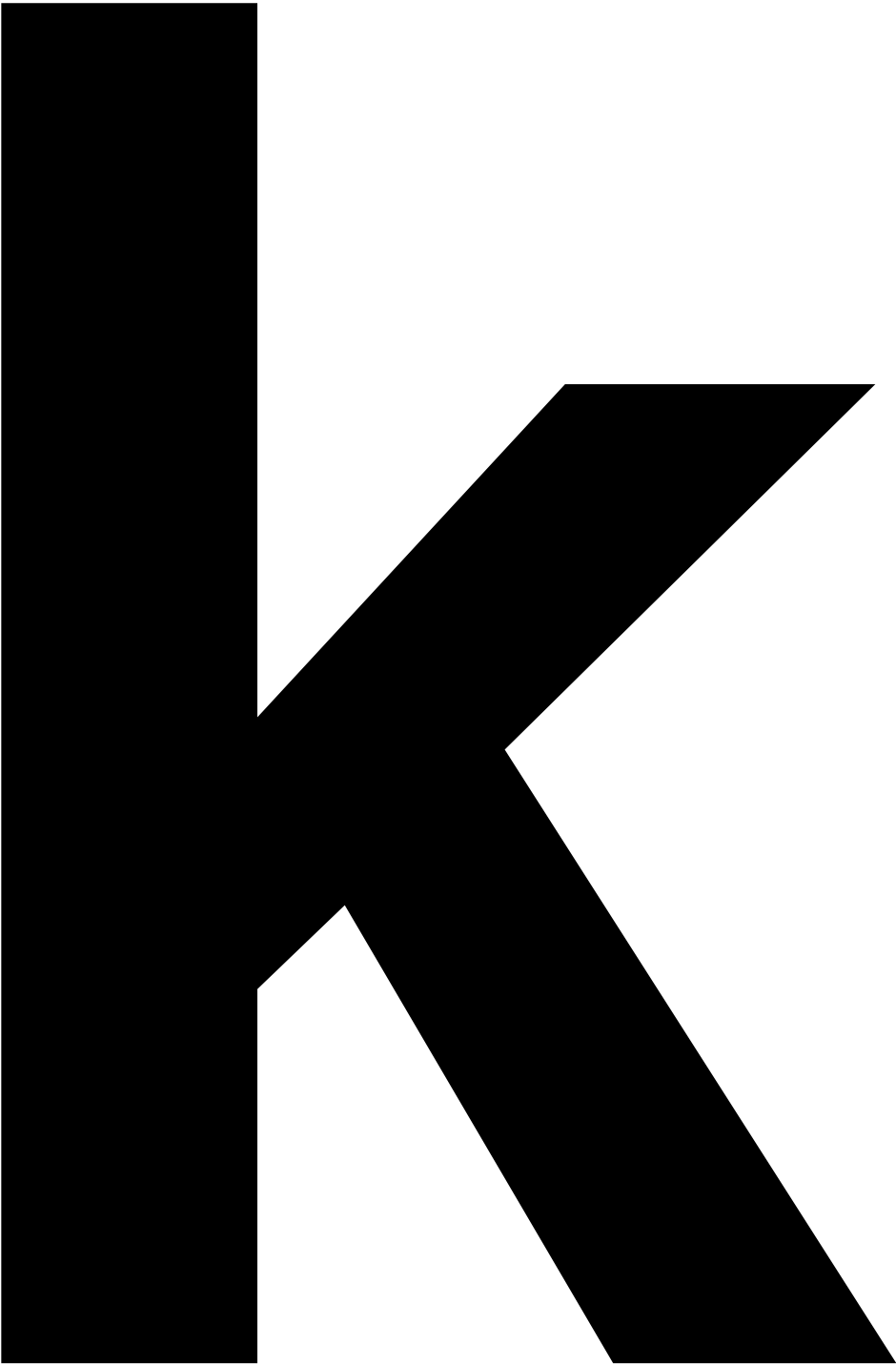


e





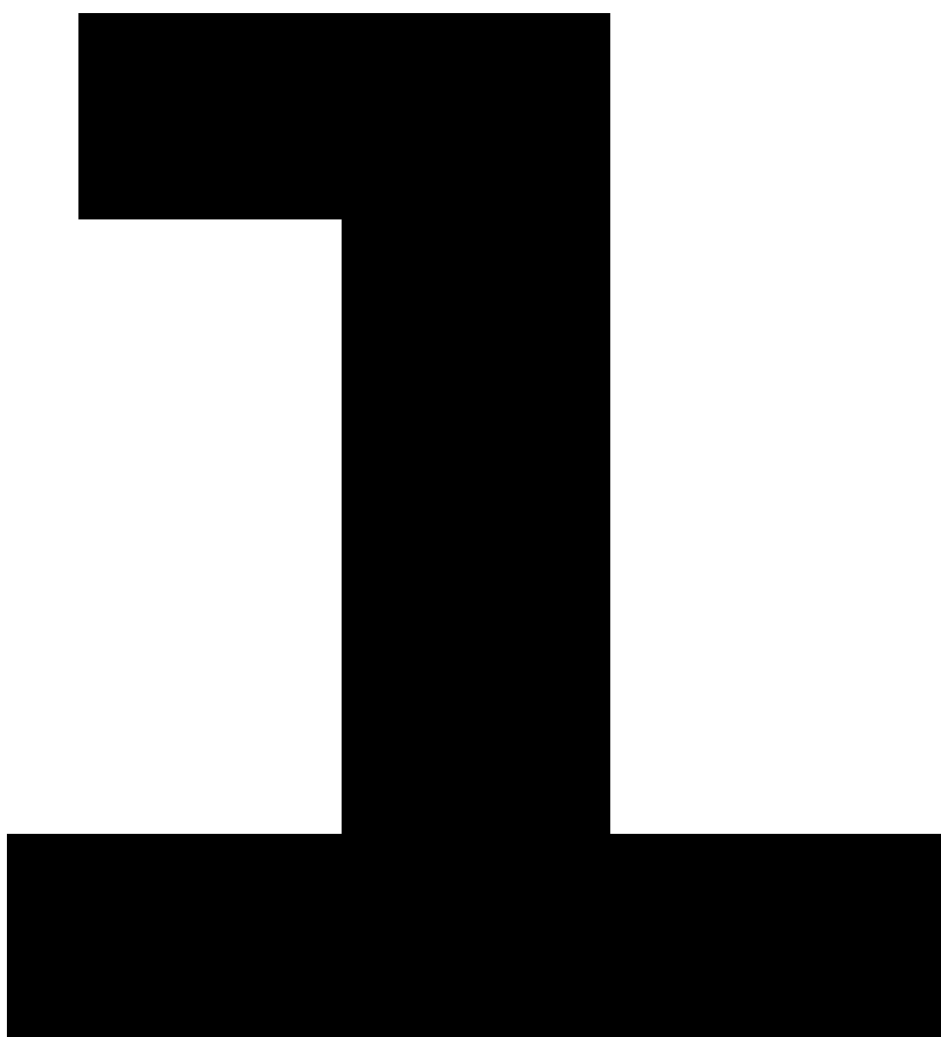
5





h

e





5

J

J

e

r

K

J



m

5

m




Q

e

J

J

e



o



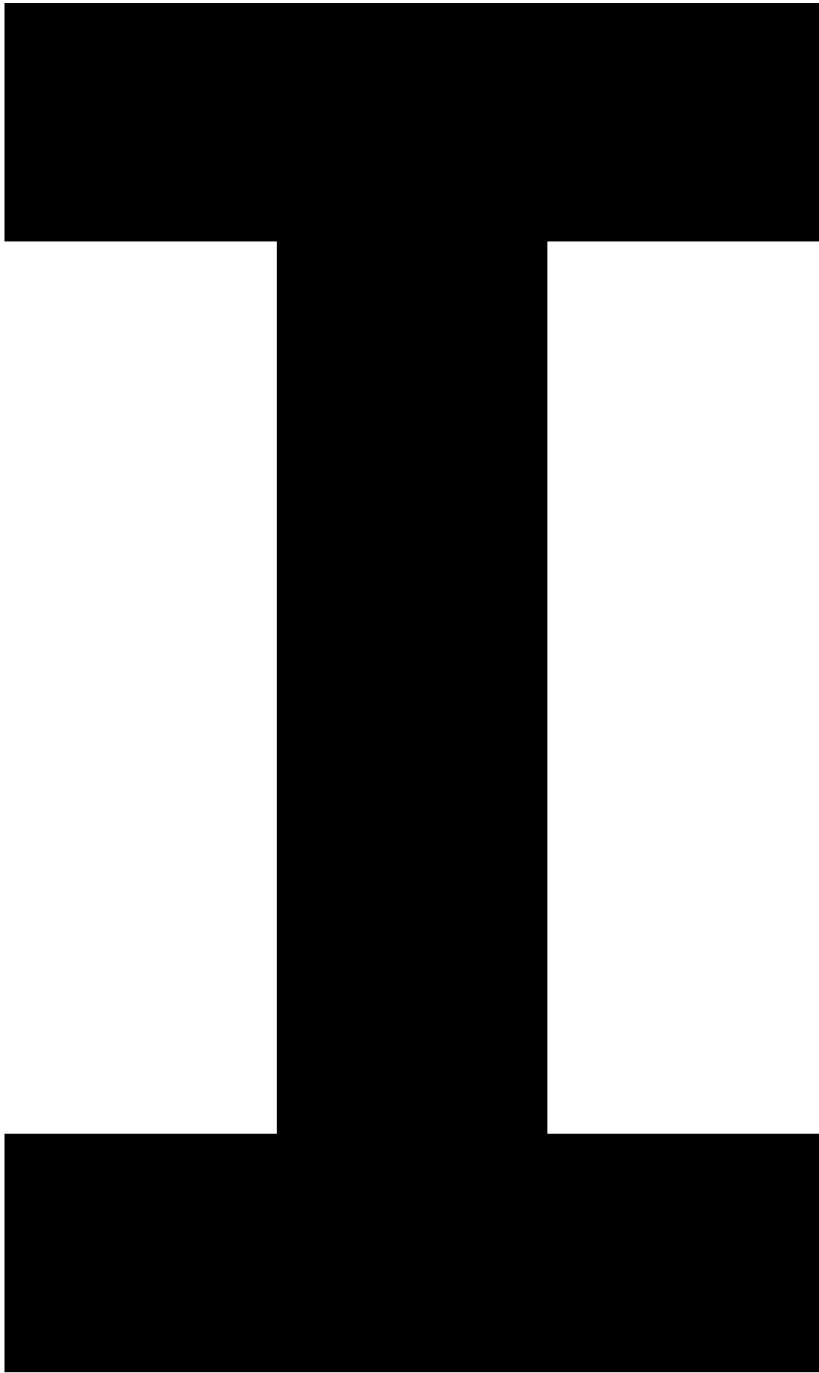
e

V



m

P



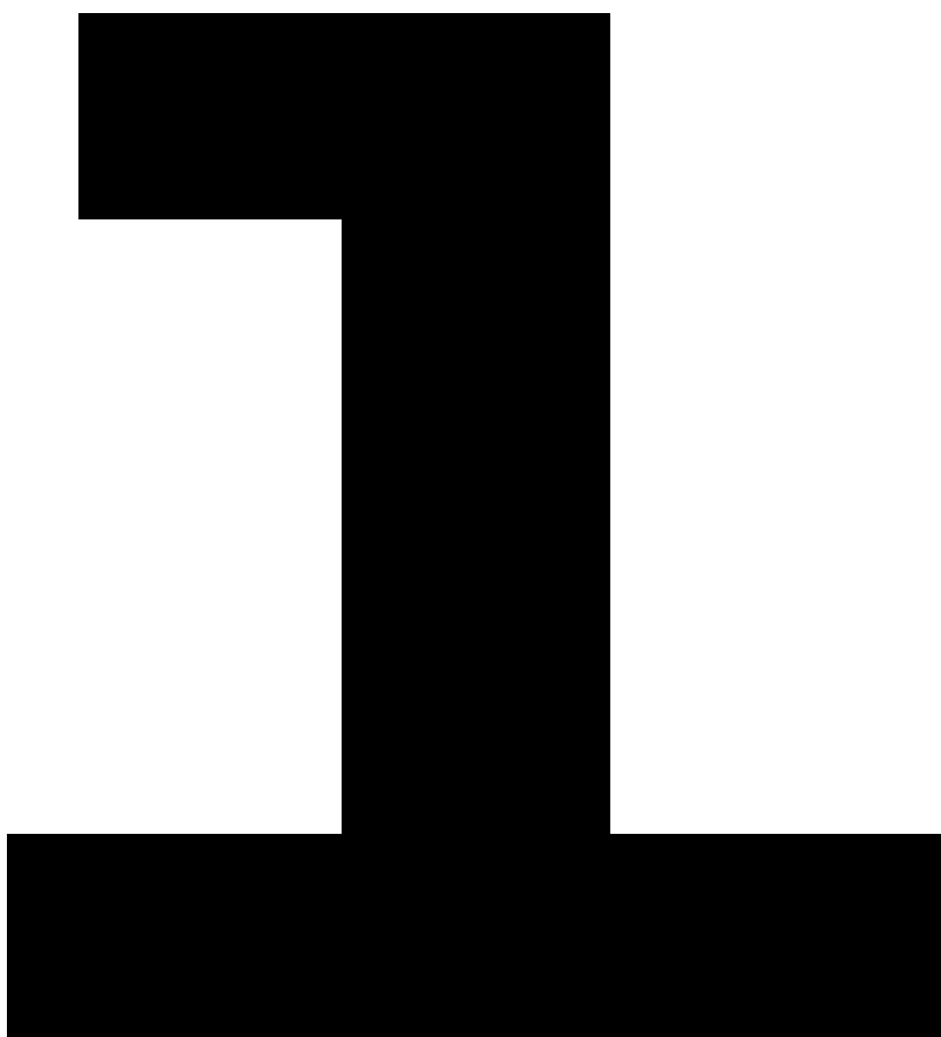
K

5a

u

C

h



n

e



n

e

m



w



r

S



C


5a

S

e



S

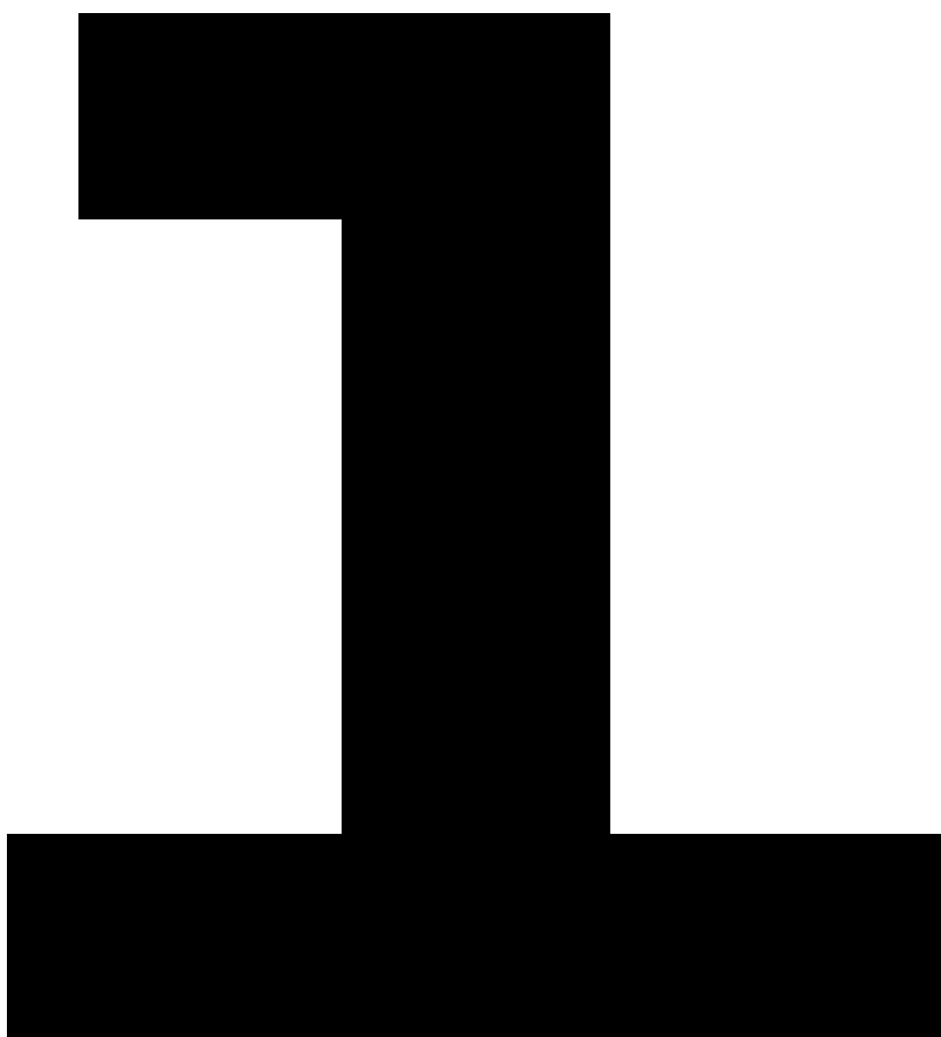


e

n

5

r







Q

e

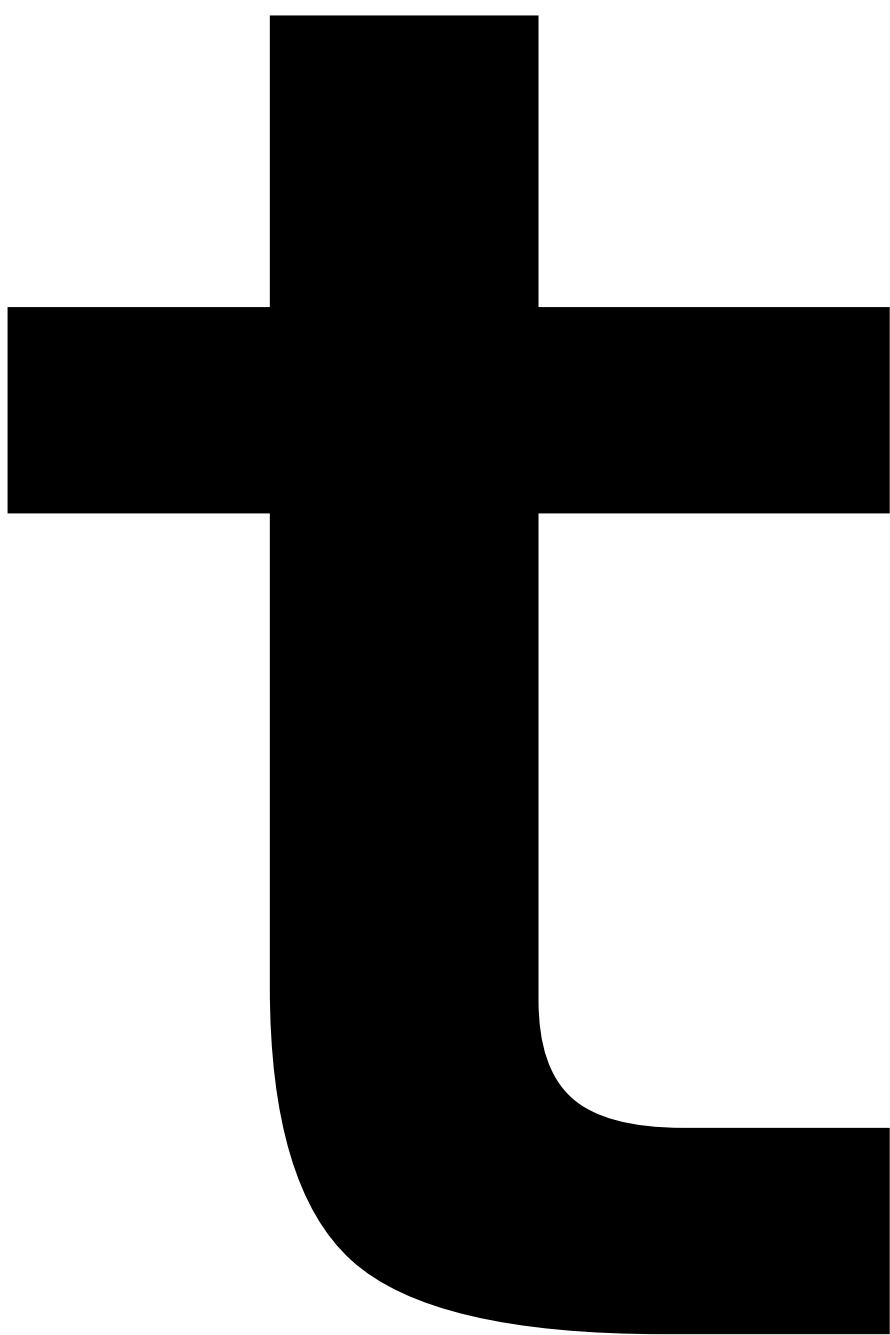


e

S



e



w


u

r

o

e

n



D


5a

n

5

C

h



e



Q




e

S



C

h



Q


5a

S

S



m



Q

J



C

h

e

r


w

e



S

e



5

S



Q




e

Q

5

n



e

V



n

M

e

n

S

C

h

e

n

10

e

w

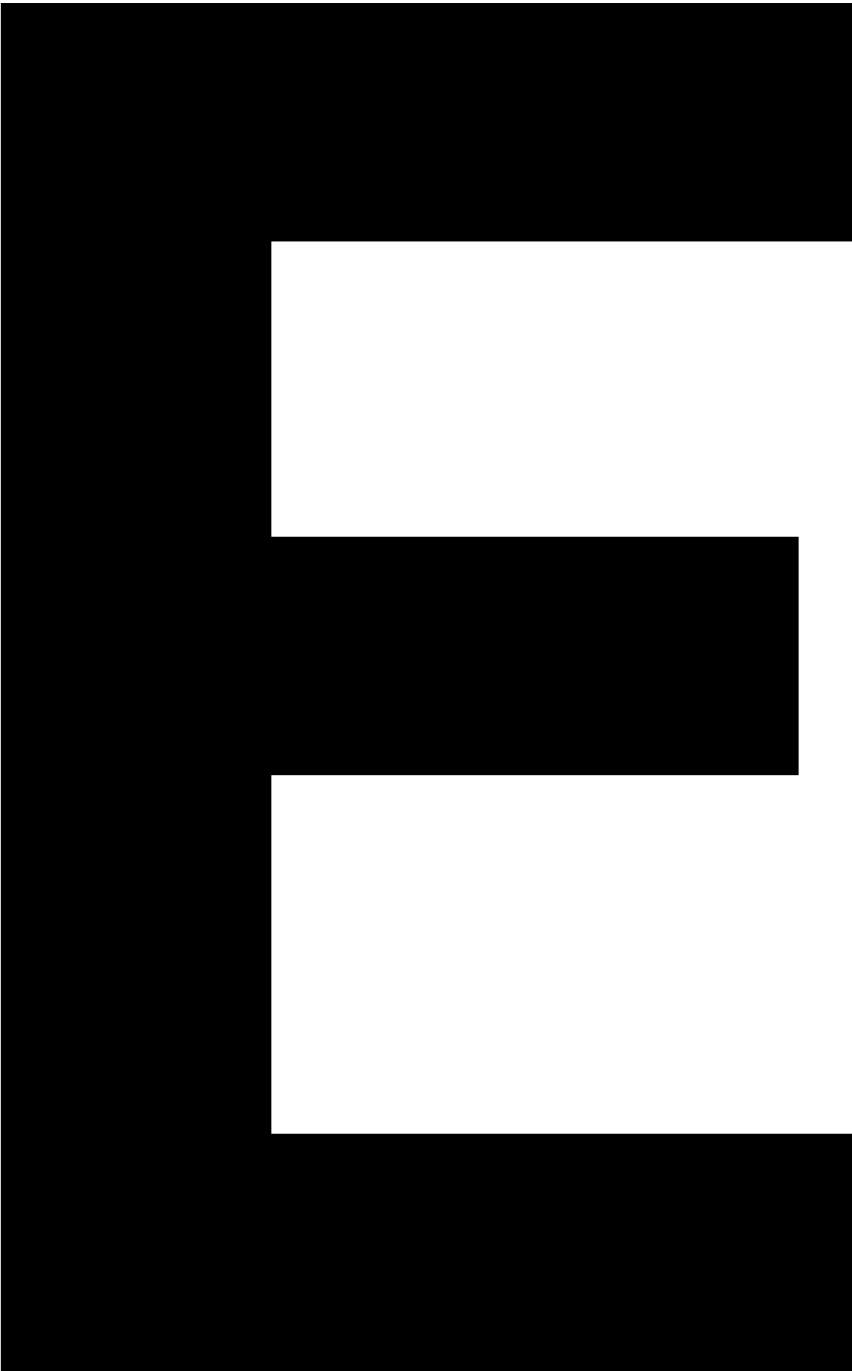


h

n



e



r

Q



10

e

r



J



5

C

h

e

V



n

V

e

r



5

n

Q

e

r

u

n

Q

e

n


10


e



r







e

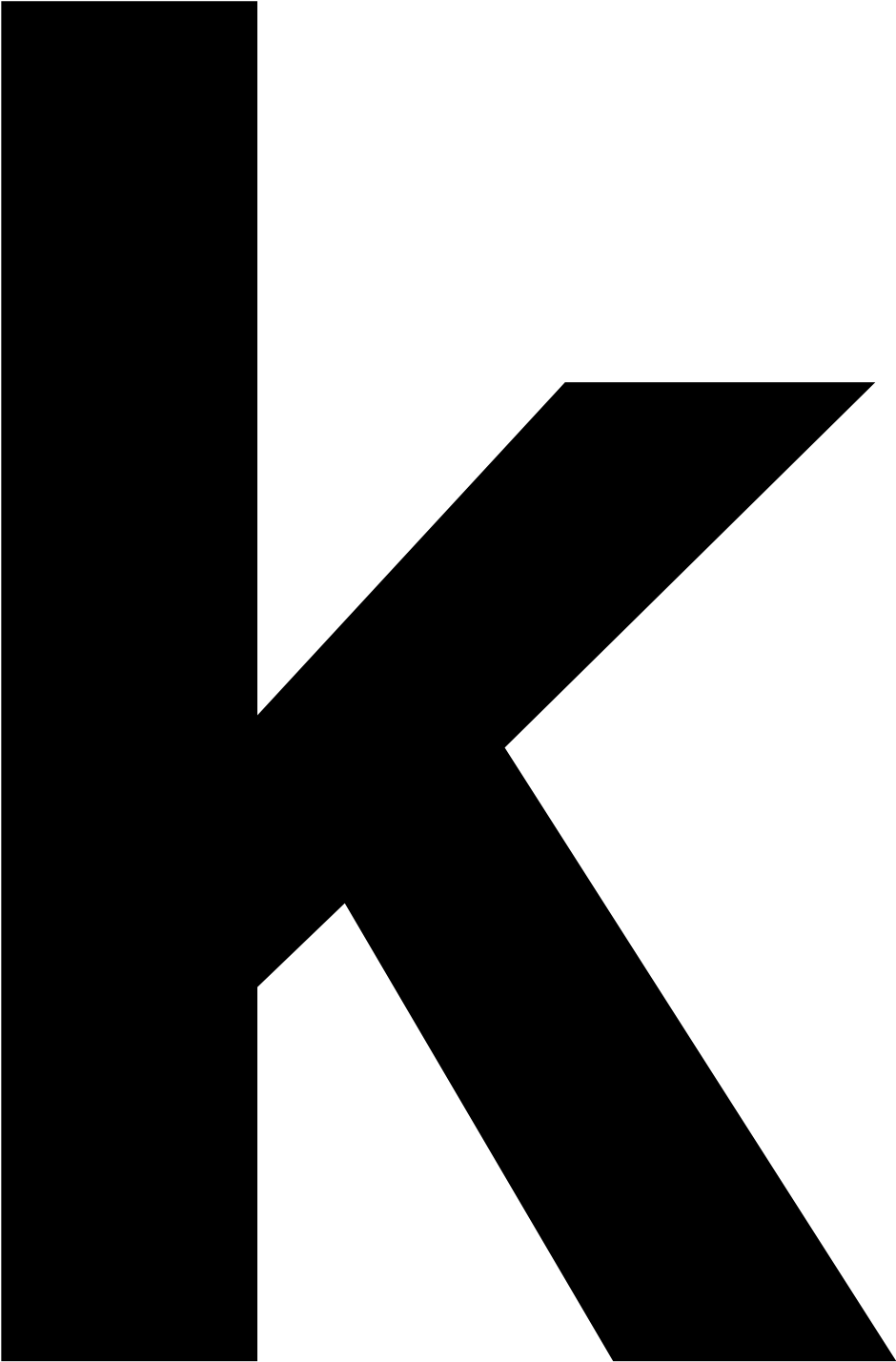
n


S

e



n






n

n



e





S

5

Q


10

J



RS

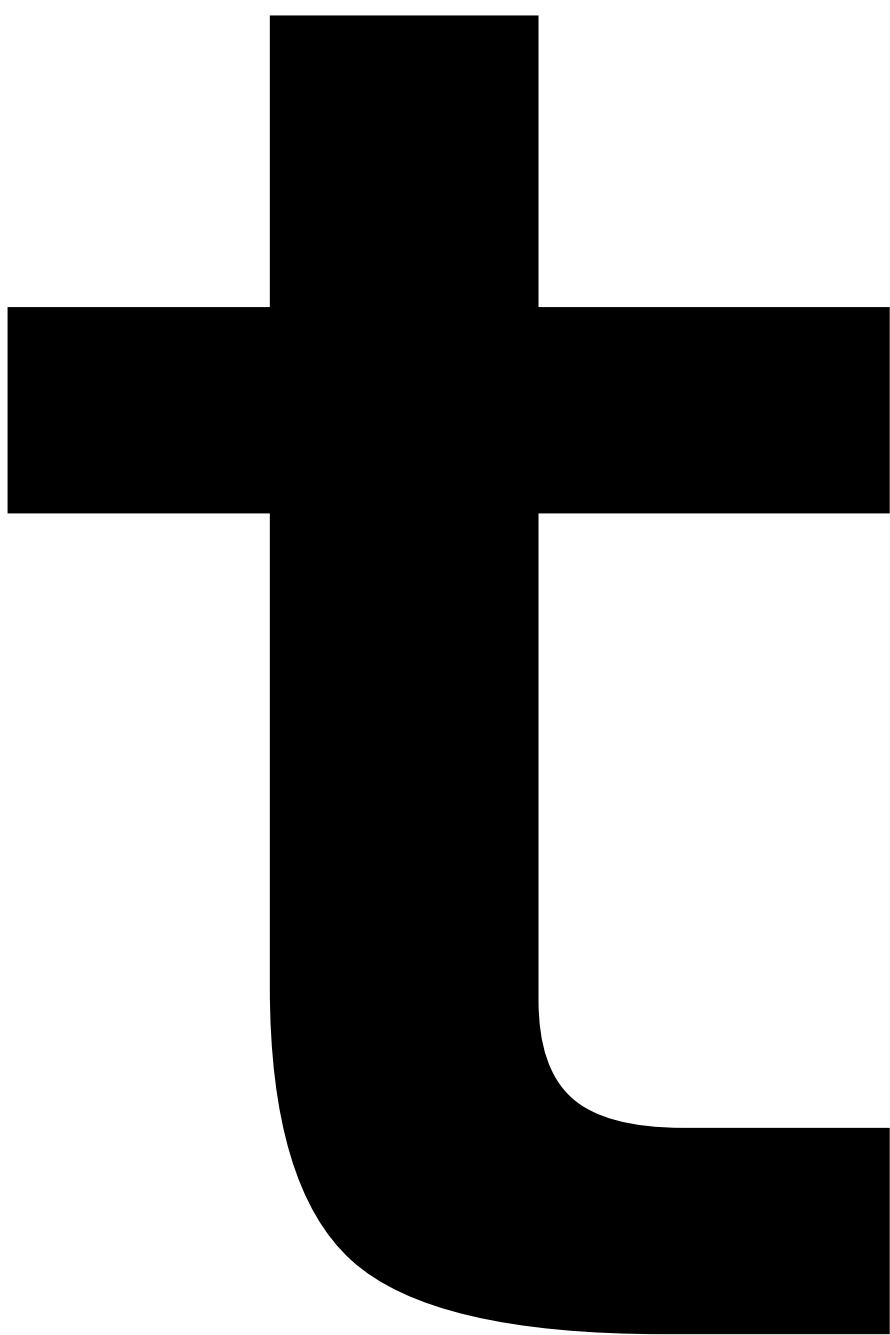







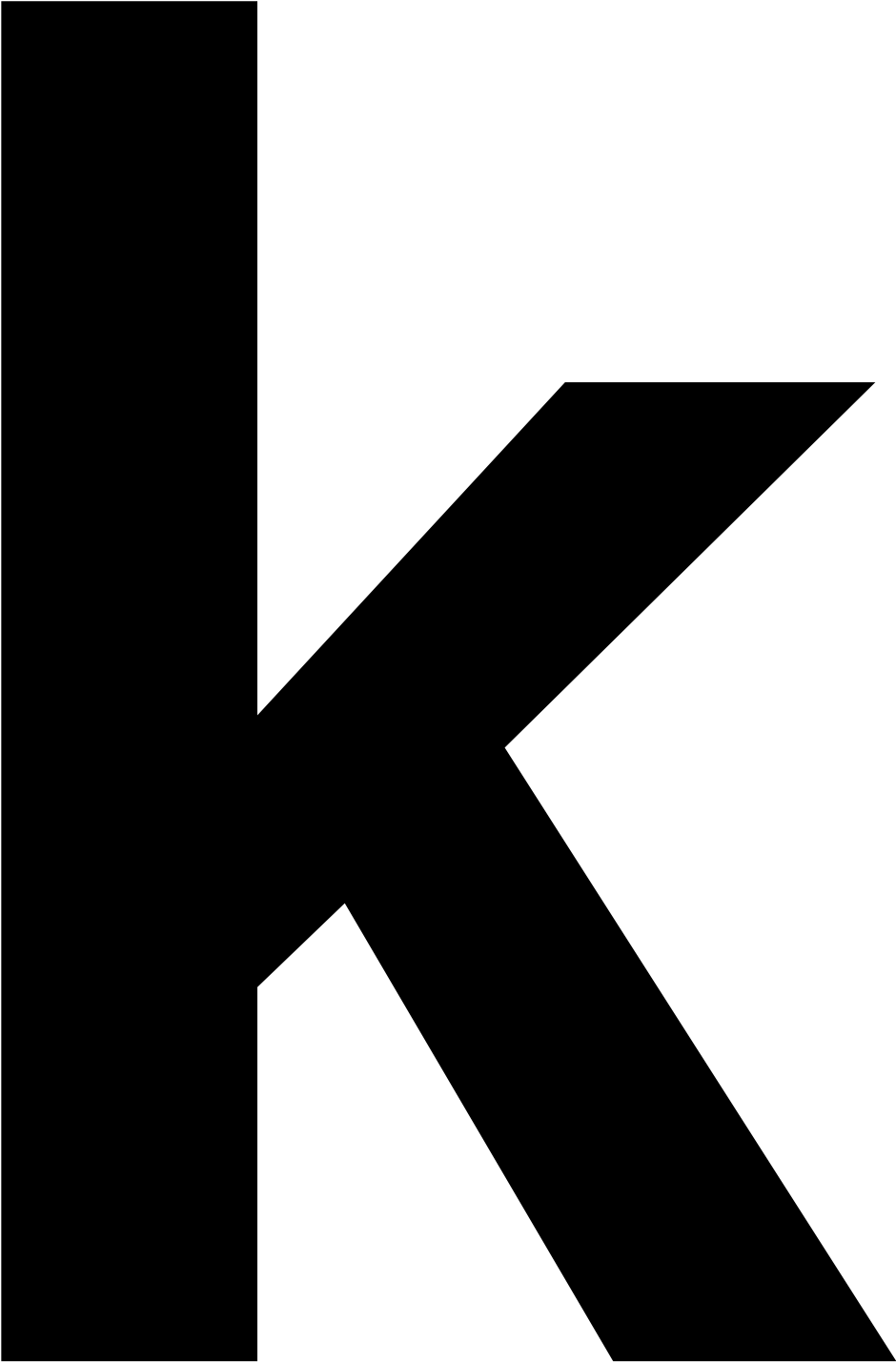
5






e








n

n



e



S



J

J




e

S

e



n



N



e

m

5


n

o

o

5

r



S



C

h

e

10

e

n

m

e

h

r

S



C

h

e

r






u

h

J

e

n



5a

J

S


O

PO



e

r





Q

e

r

10

e

S

S

e

r

n




C

h

5

J

S






5



e

r





A

10

e

r

w

5a

S

m

5a

C

h


e

n

w



r



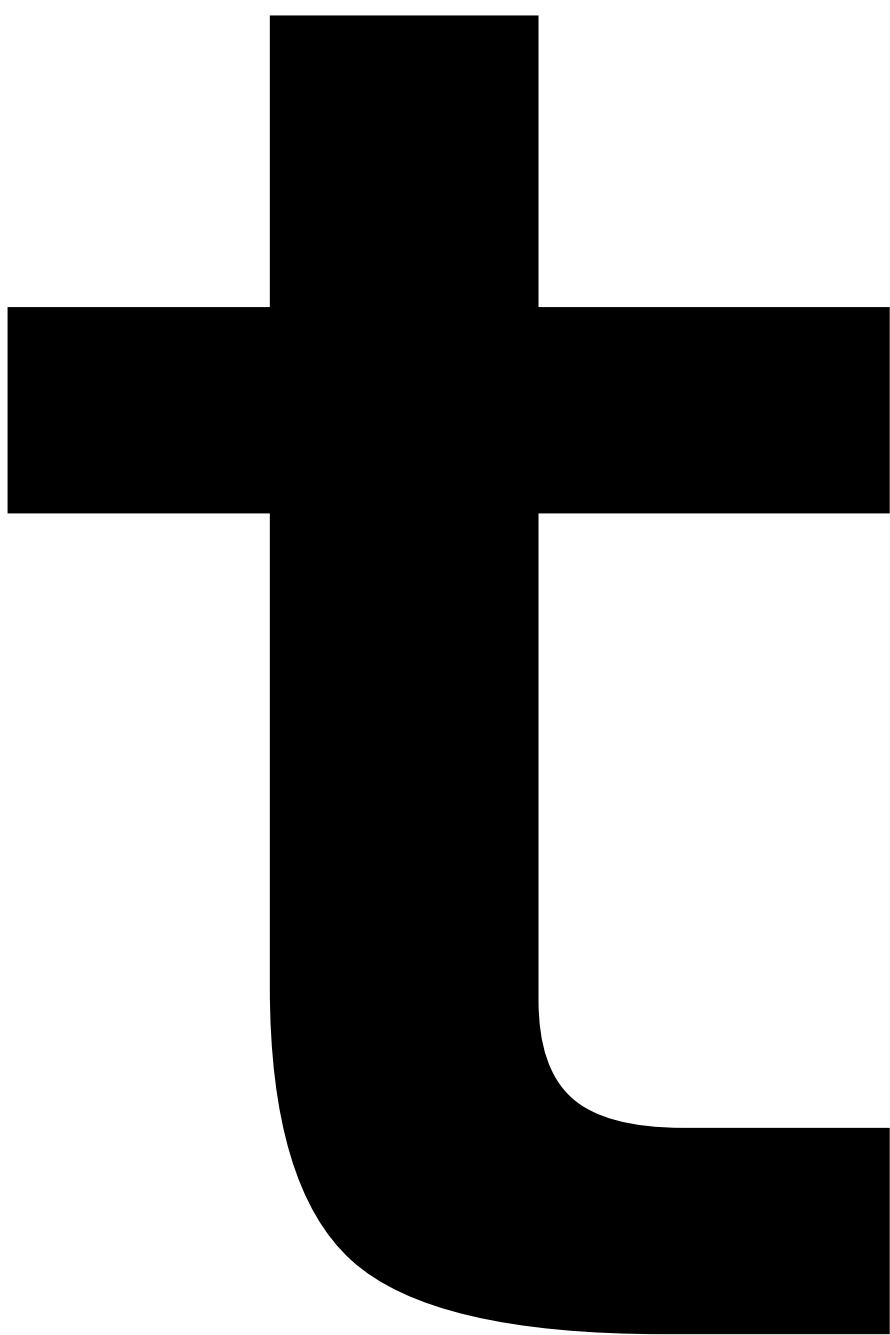


m

e



n



o

e

r

M

e



e



r



J





Q

e

D

r





h



u

n

e





w

e

n

n

w



r

o

5

S

K

J

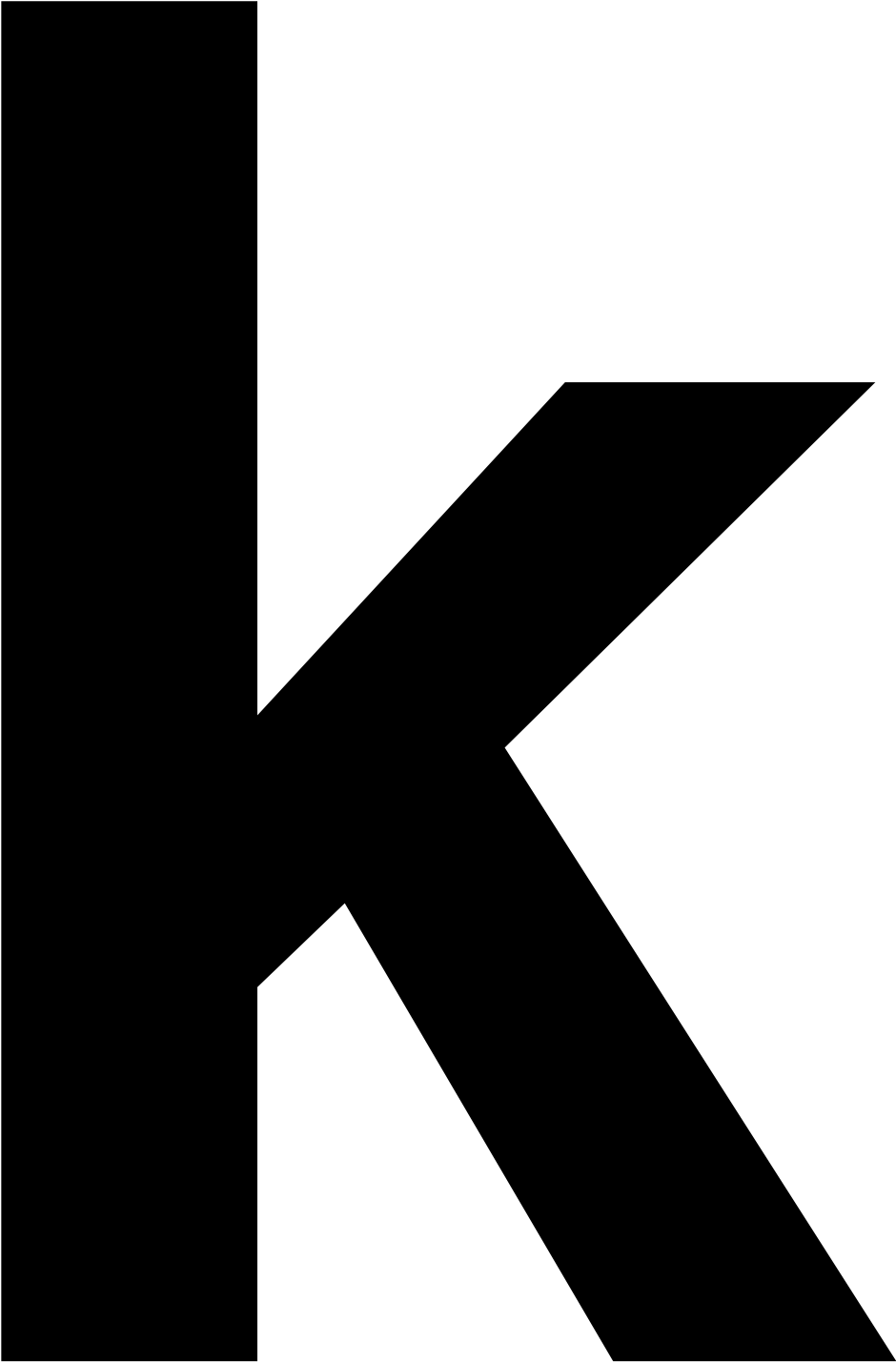


m

5a

Q

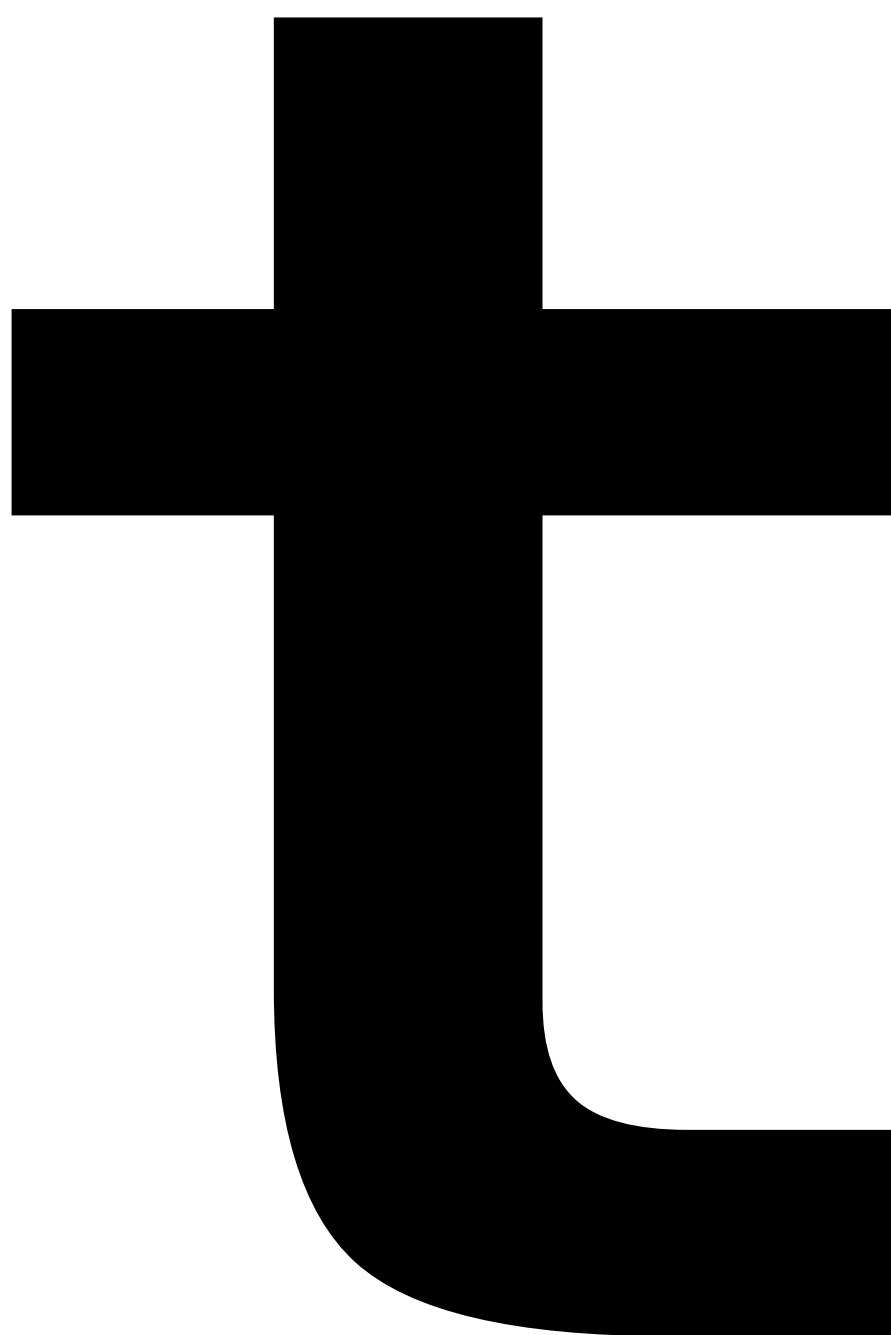
e





J

J




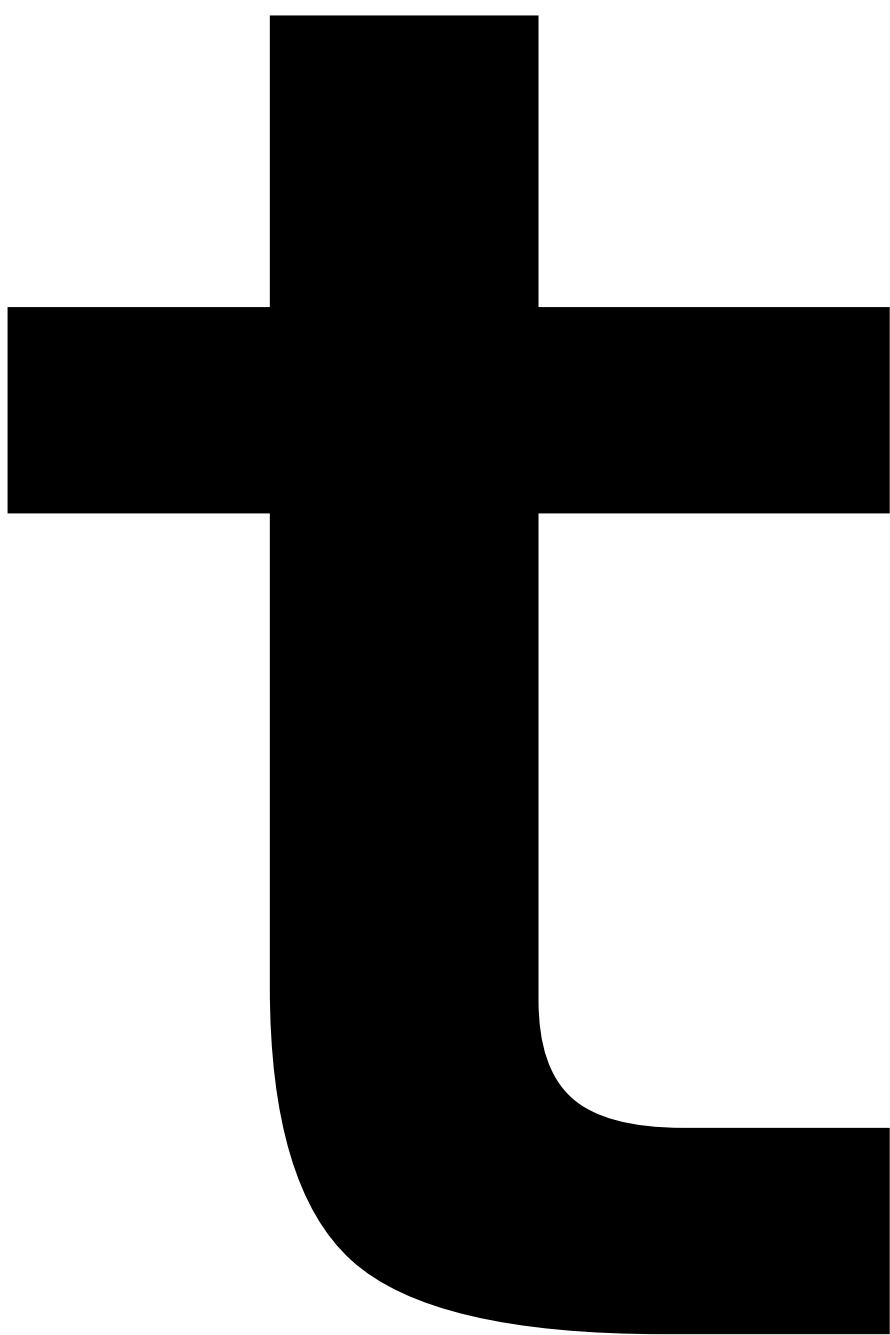


Q

e







e





e

r

m



r

o

e



h

5a

10

e

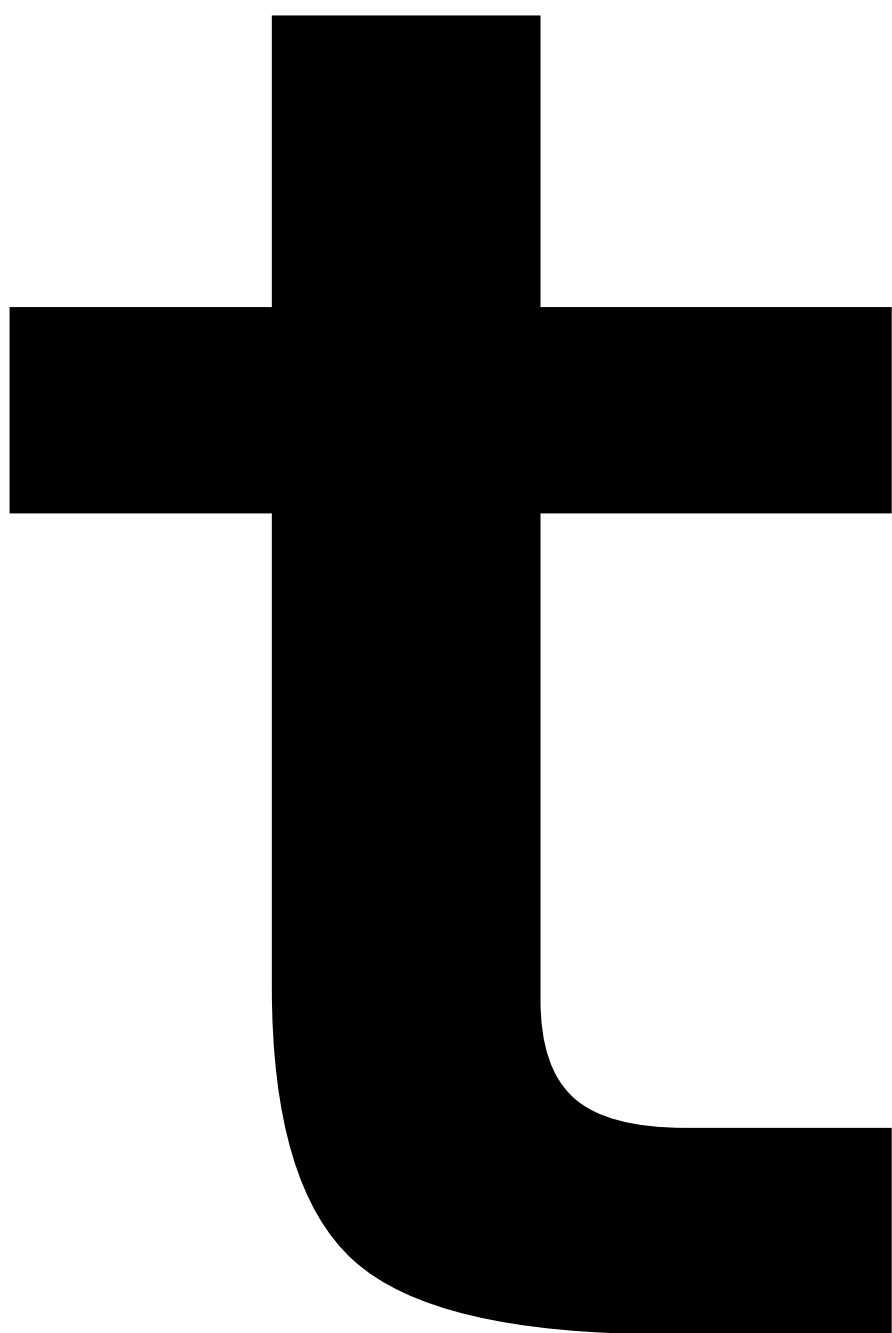
n



G



10



e

S

o


5

n


n

PO

J





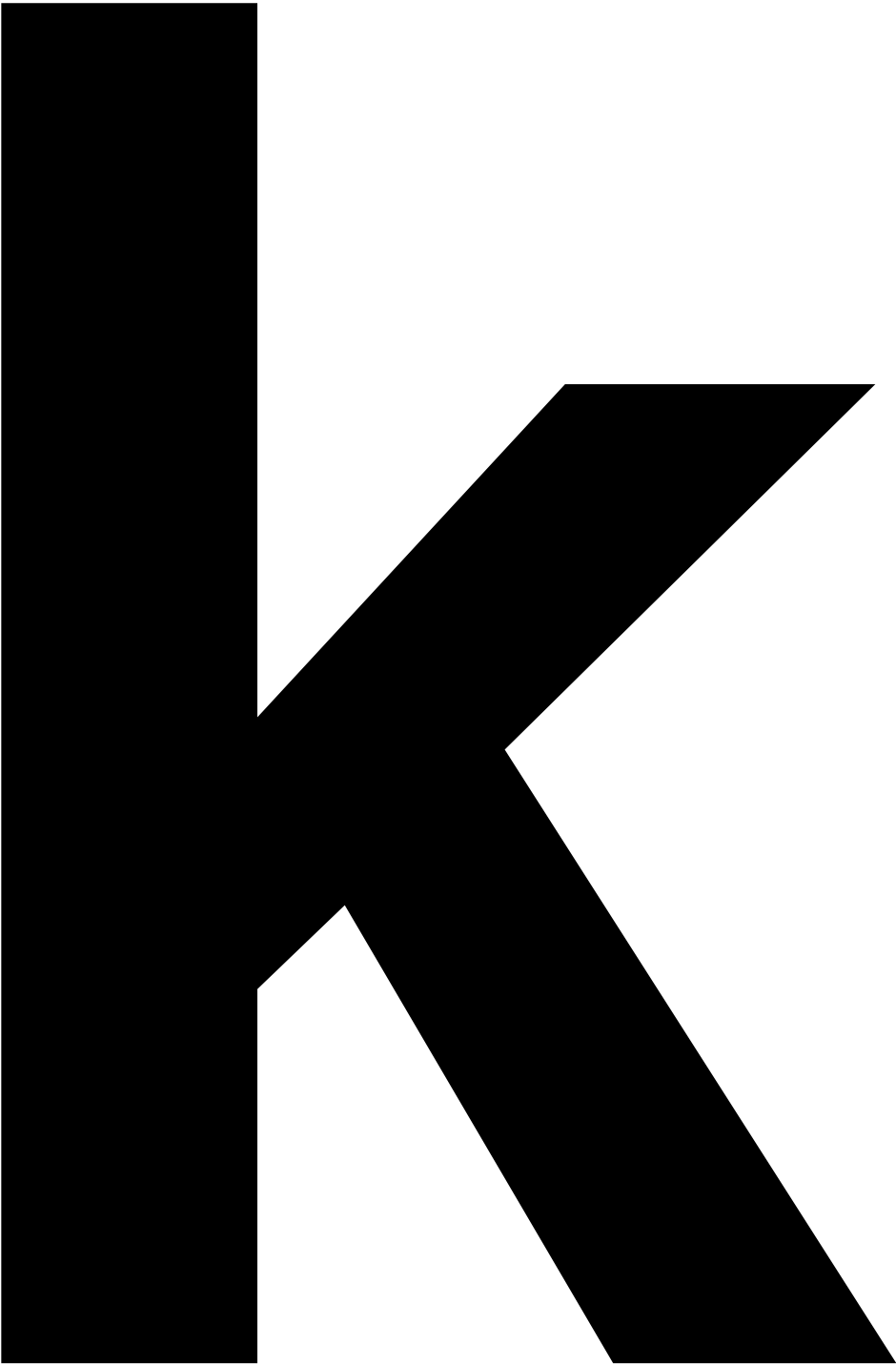


J



C

h



e



n

w

e





e

r

m

e

h

r





O

Q

e

r

10

e

S



n

n



S



C

h

Q

5

S

P





S

Q

5

m

e

r

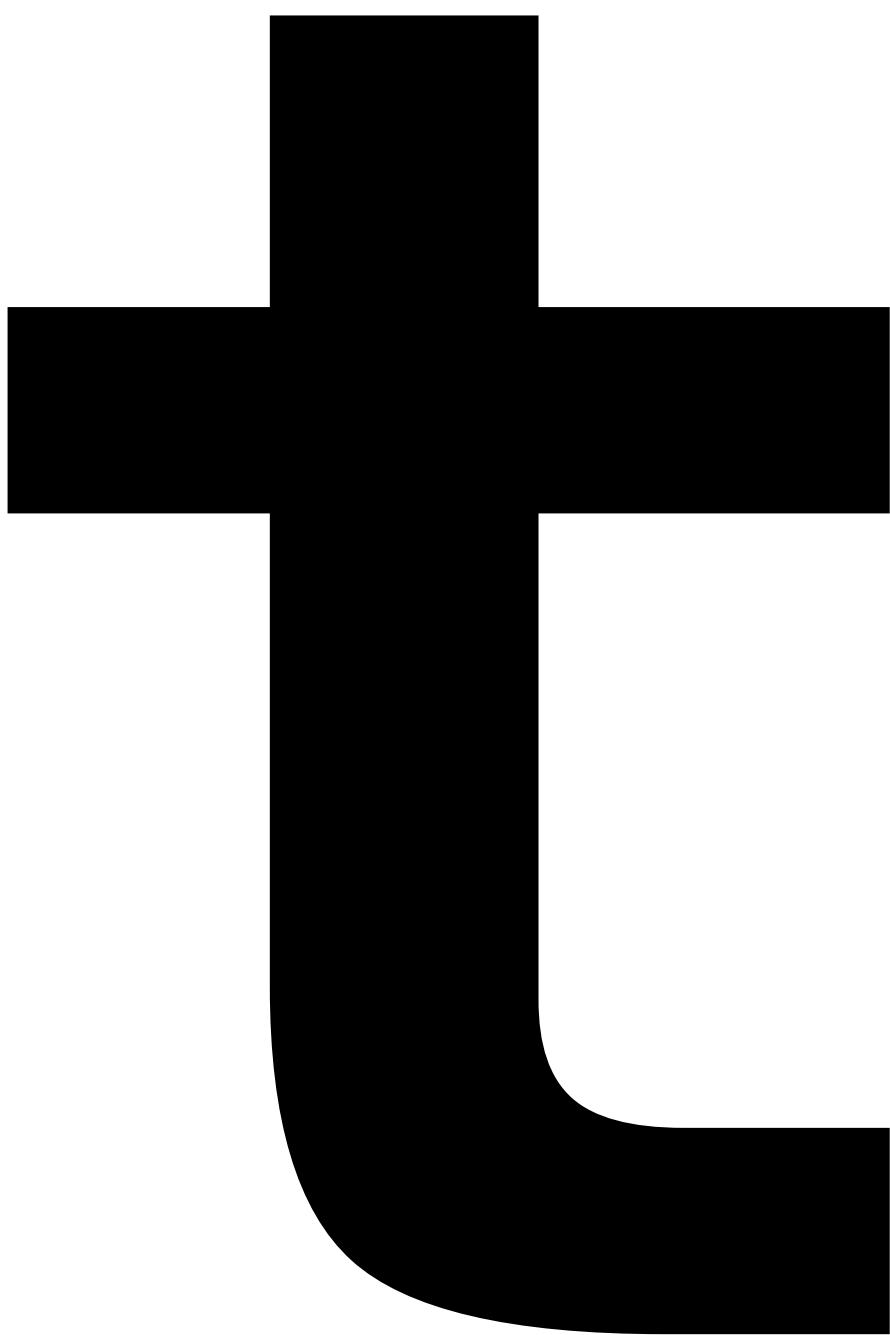
K

5a



5a

S



r



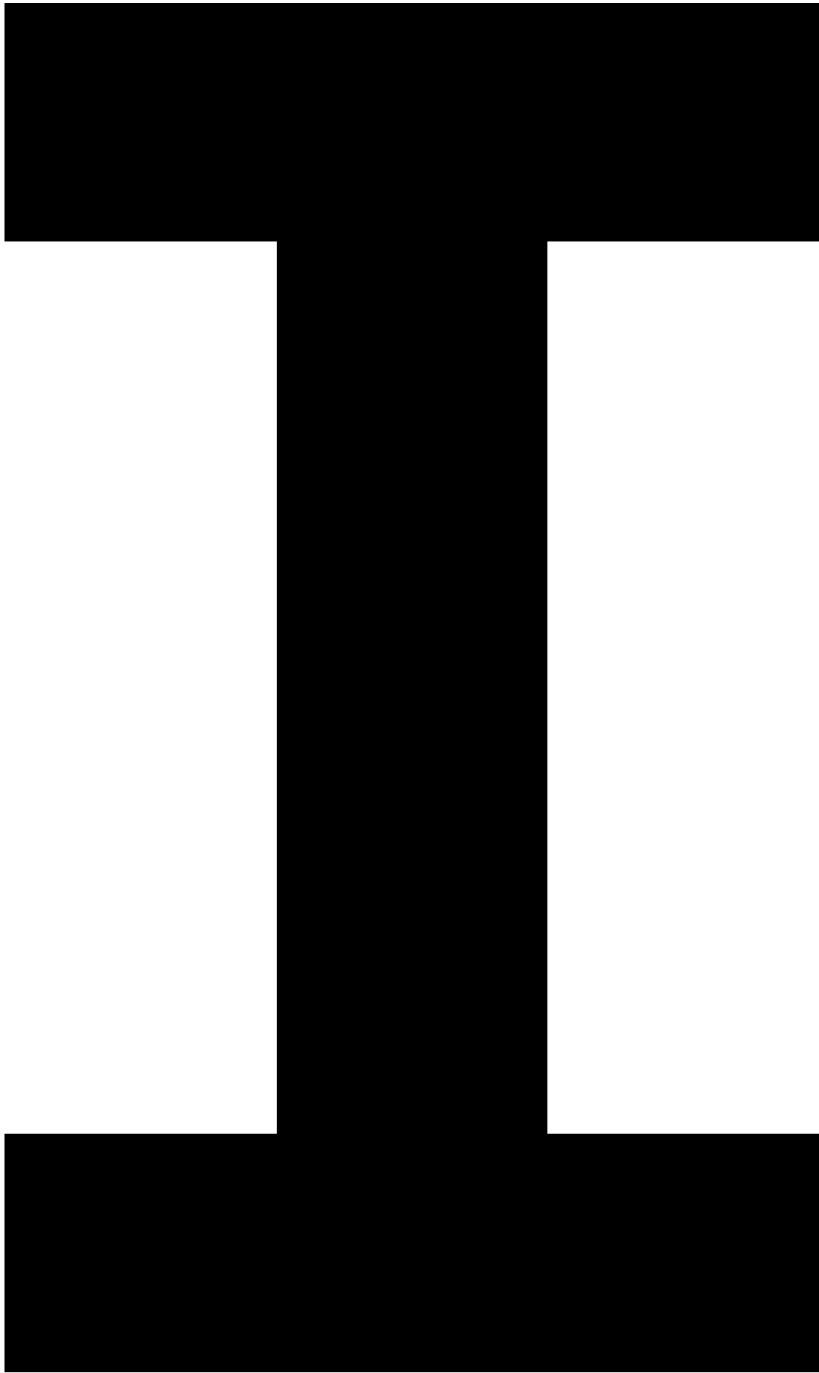
PO

h

e

n

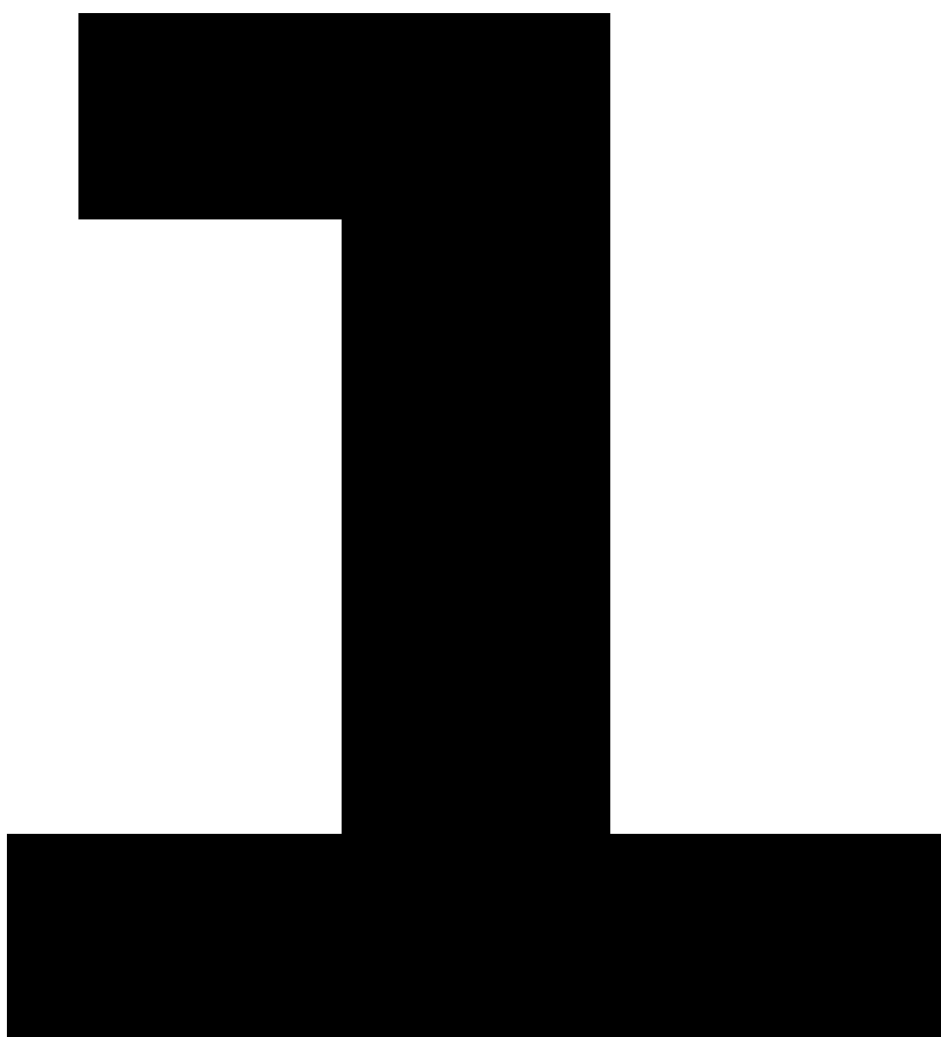




n

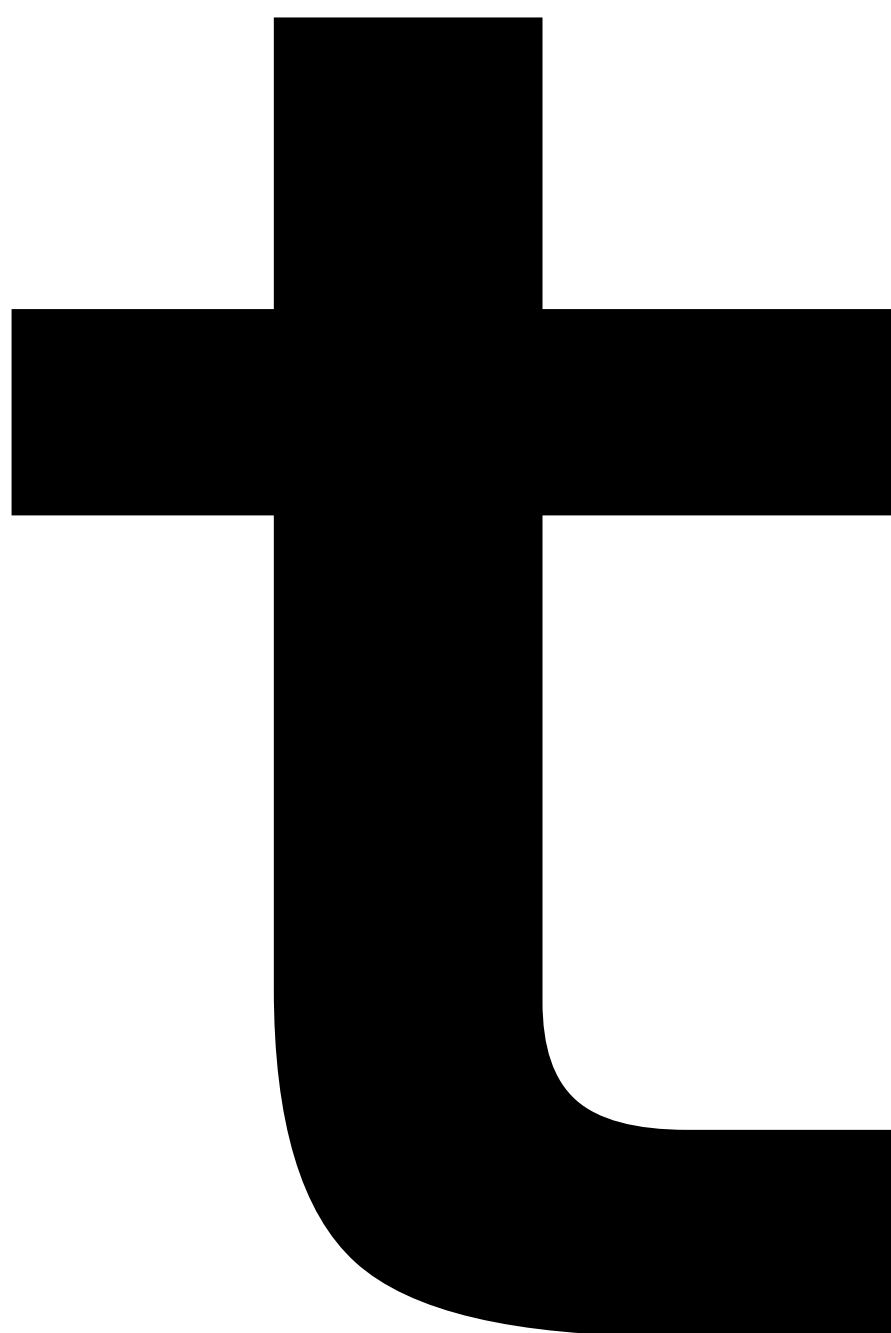
S







u



Q


5

n

n

5a

u



o



e


G

r

u

n

o







r

m

e

J



N

5a

C

h



S

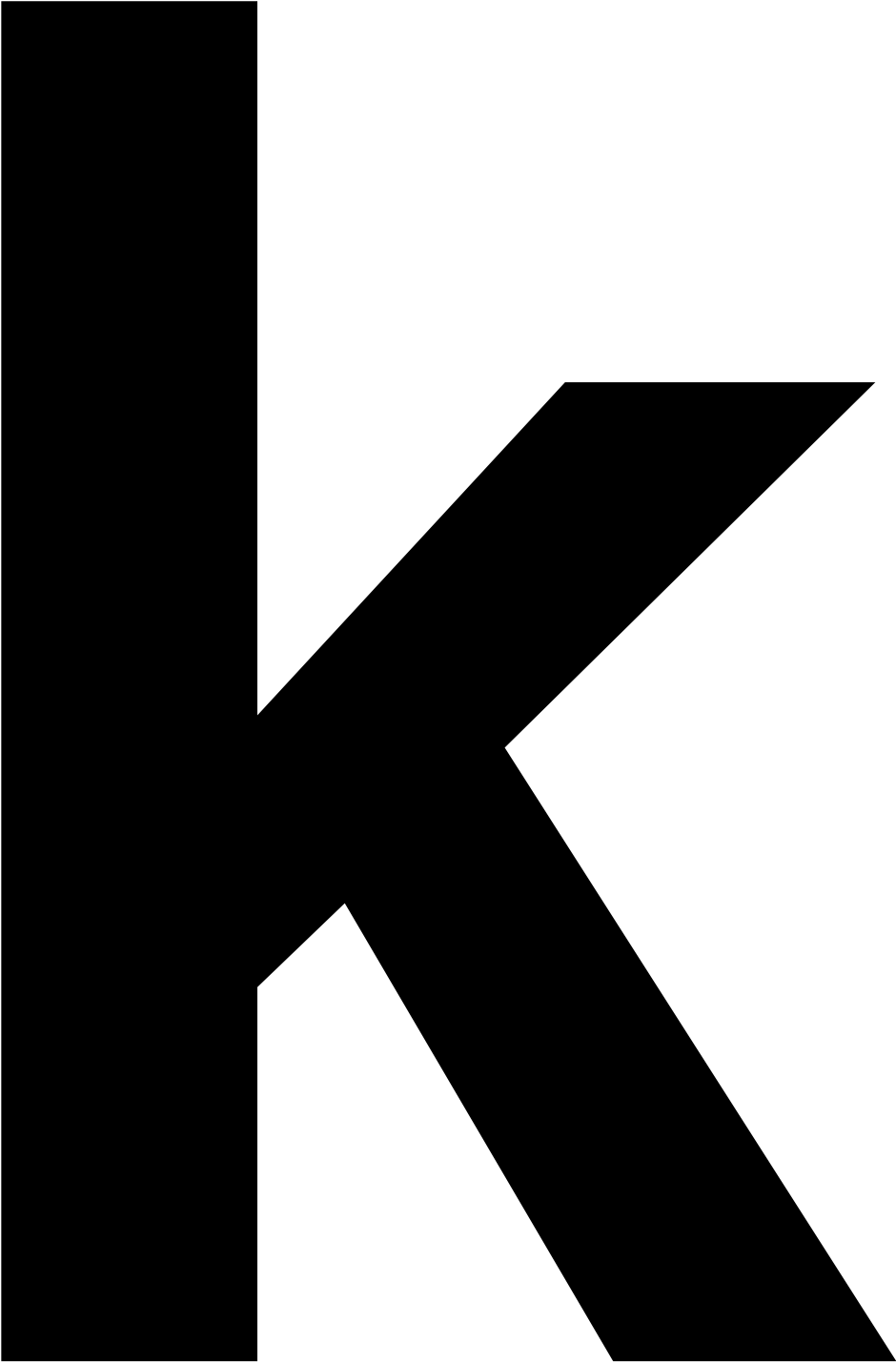


S



e

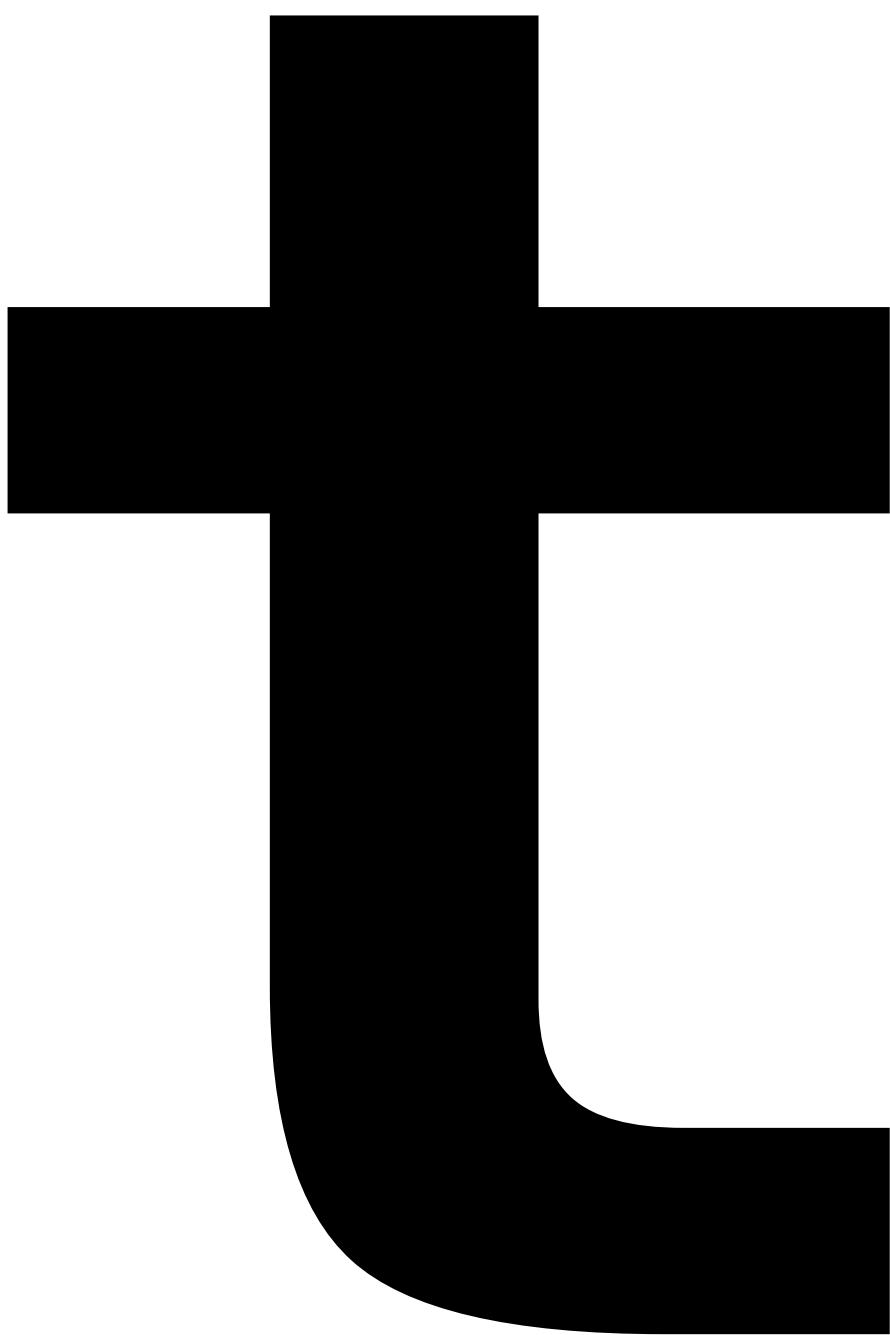
S





5

J



e

r

5

J

S

o

r

5

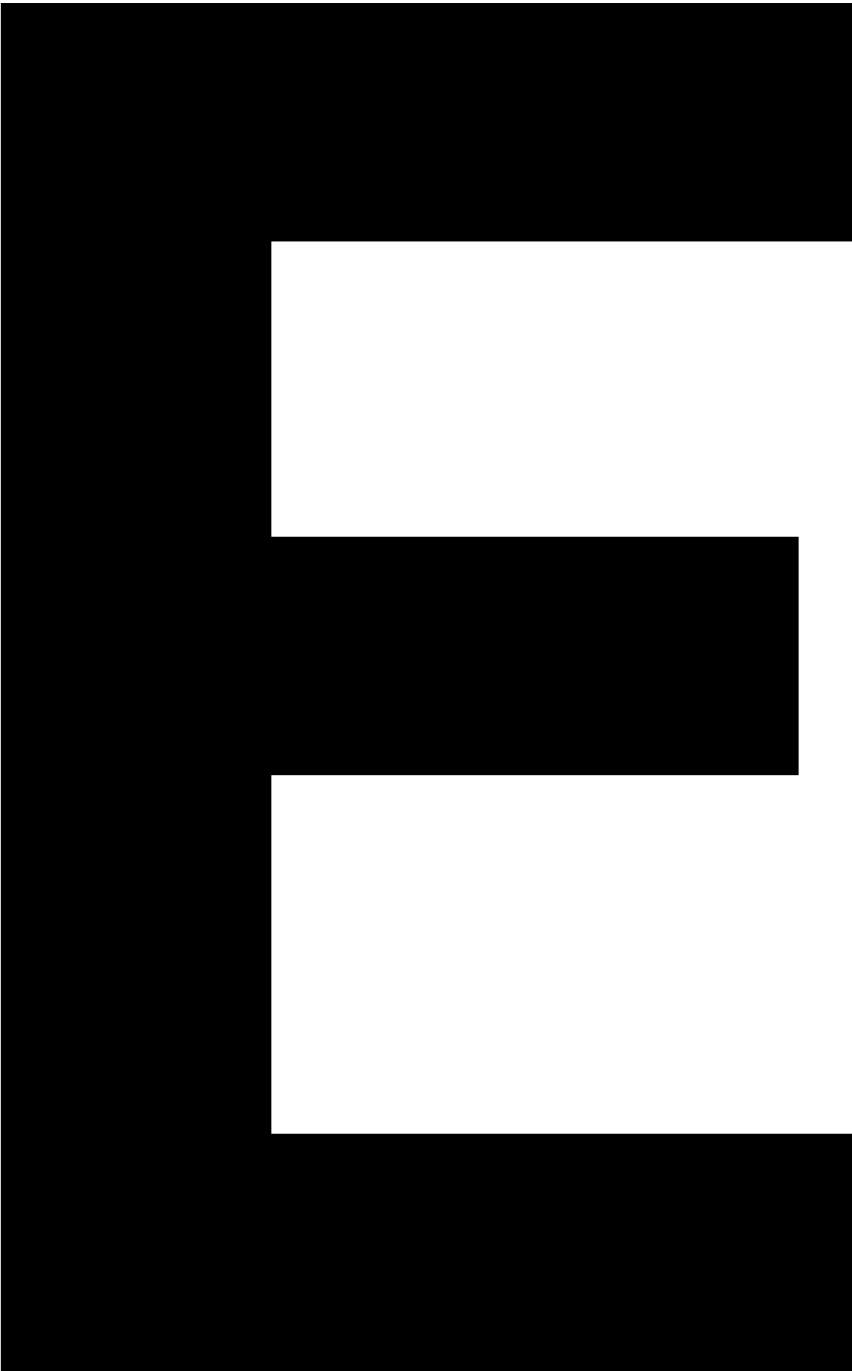
u

RS

e

n






S



S





u

e

r

w


5

r



e

n



Q

5a

S

S

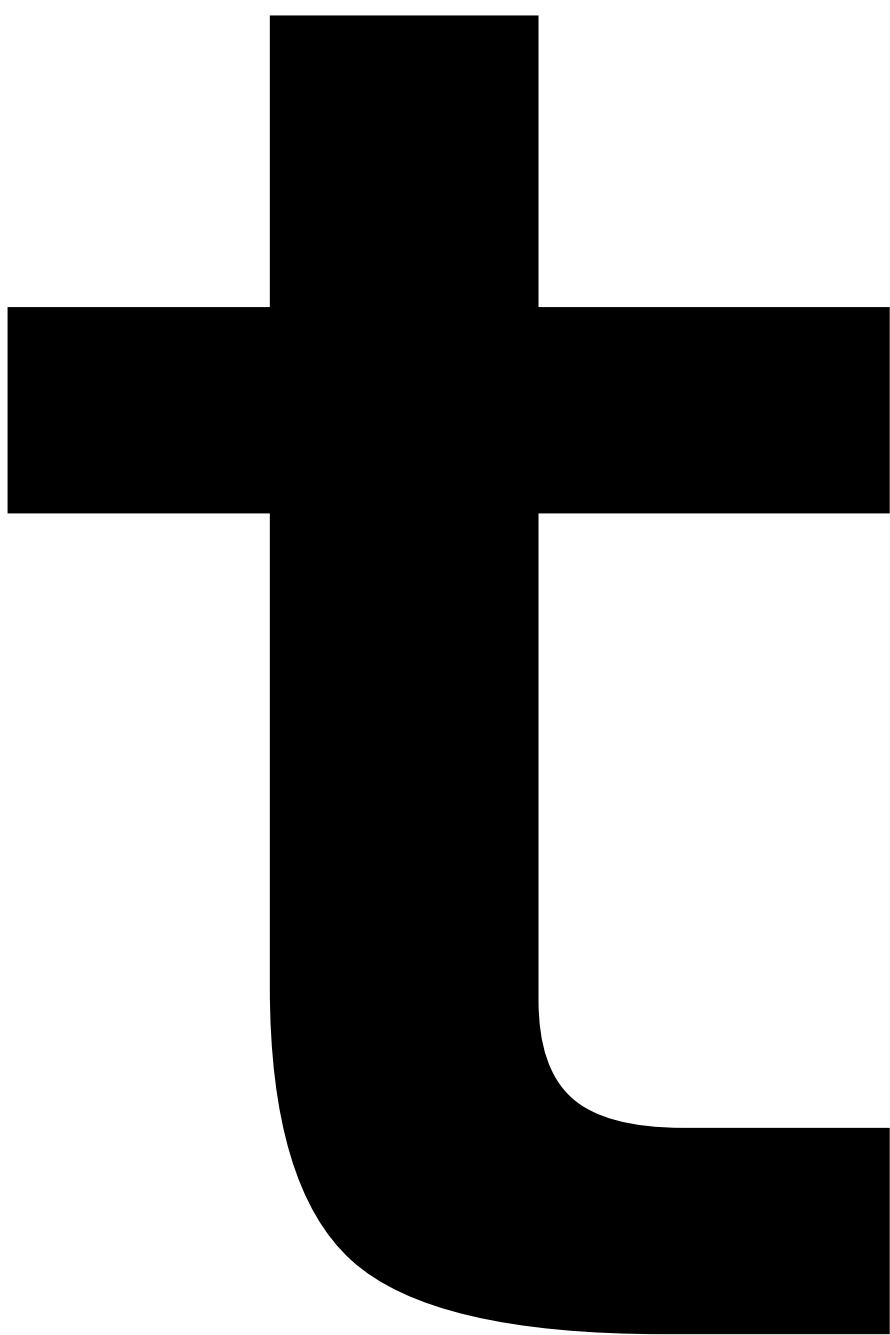
o



e

P





S

Q

5a

m

e

r

K

J



m

5a



C

J



w

n

S

o

5

n

n

S

C

h



n

e

n



S

PO

r

e

C

h

e

n

o

e

S

PO



n

S



r

e

n






n

o

e

n





u

m

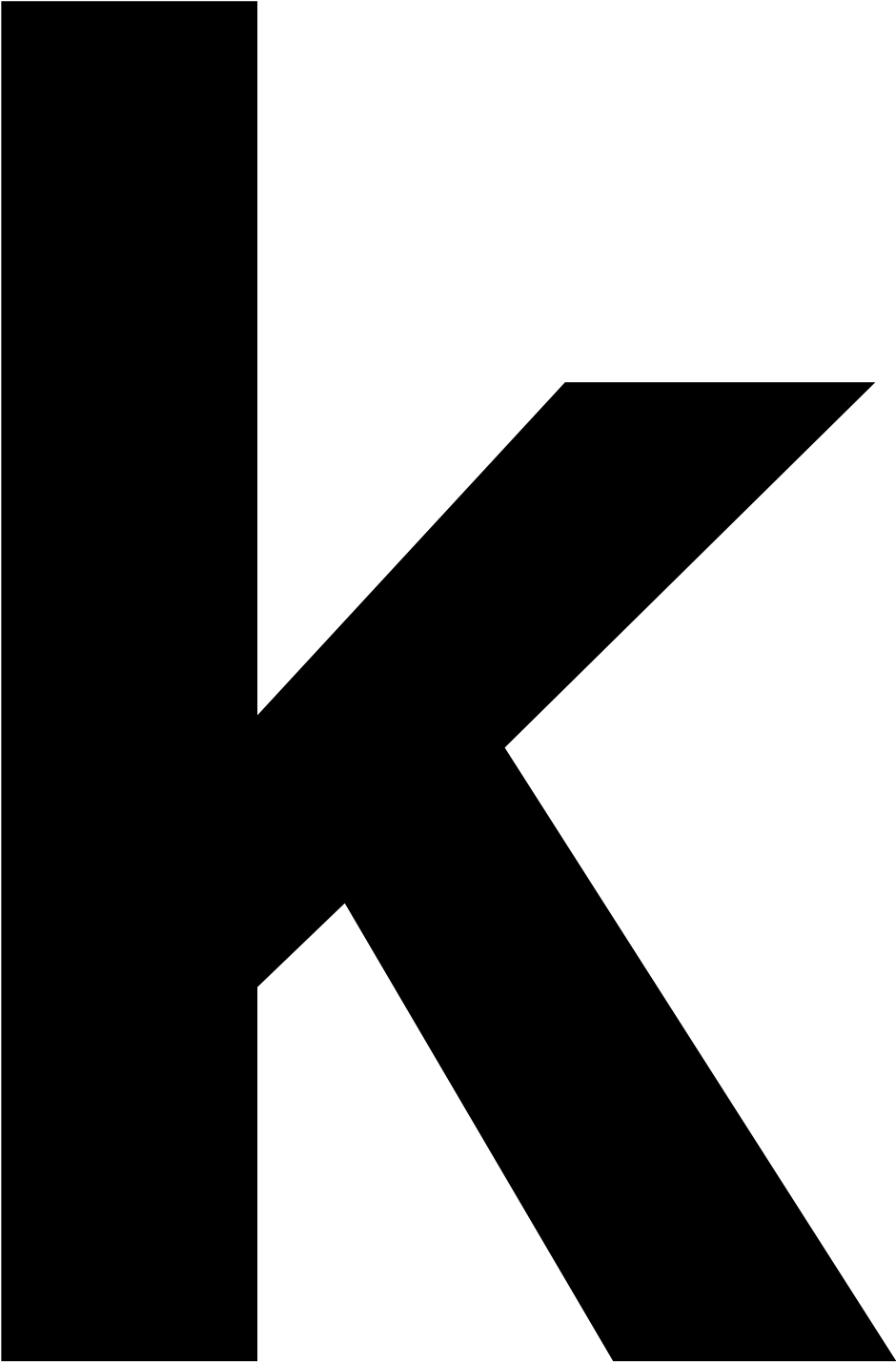
G

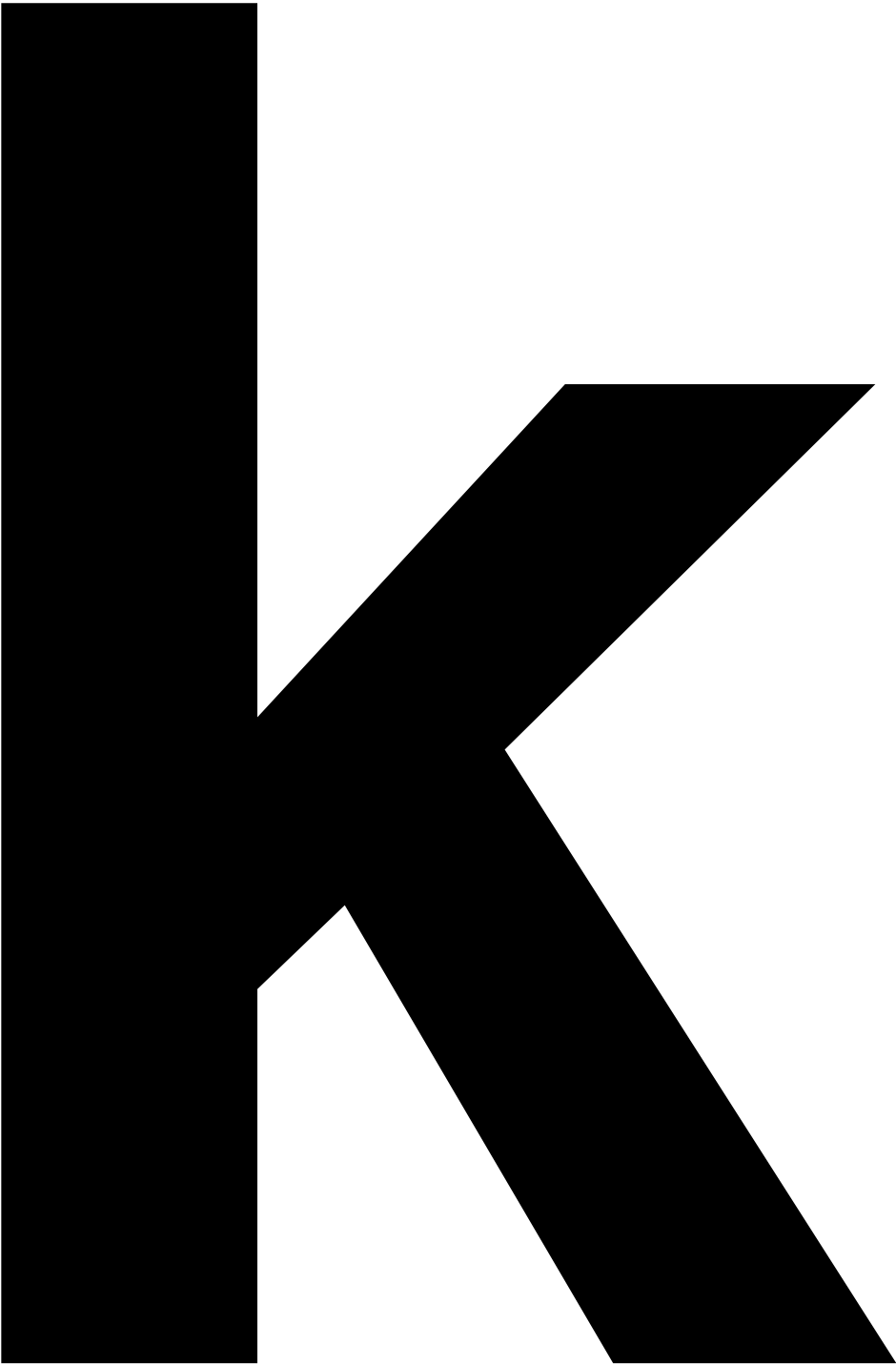
J



u

C







5a

n

n



5

n



e

m

5

n

o



u

10

e


r

PO

r




u



e

n





10

o

e

r

e

n

w

e

J



u

n



e

r

Q


5

n

Q

S

S



e

n

5

r



e

n

e

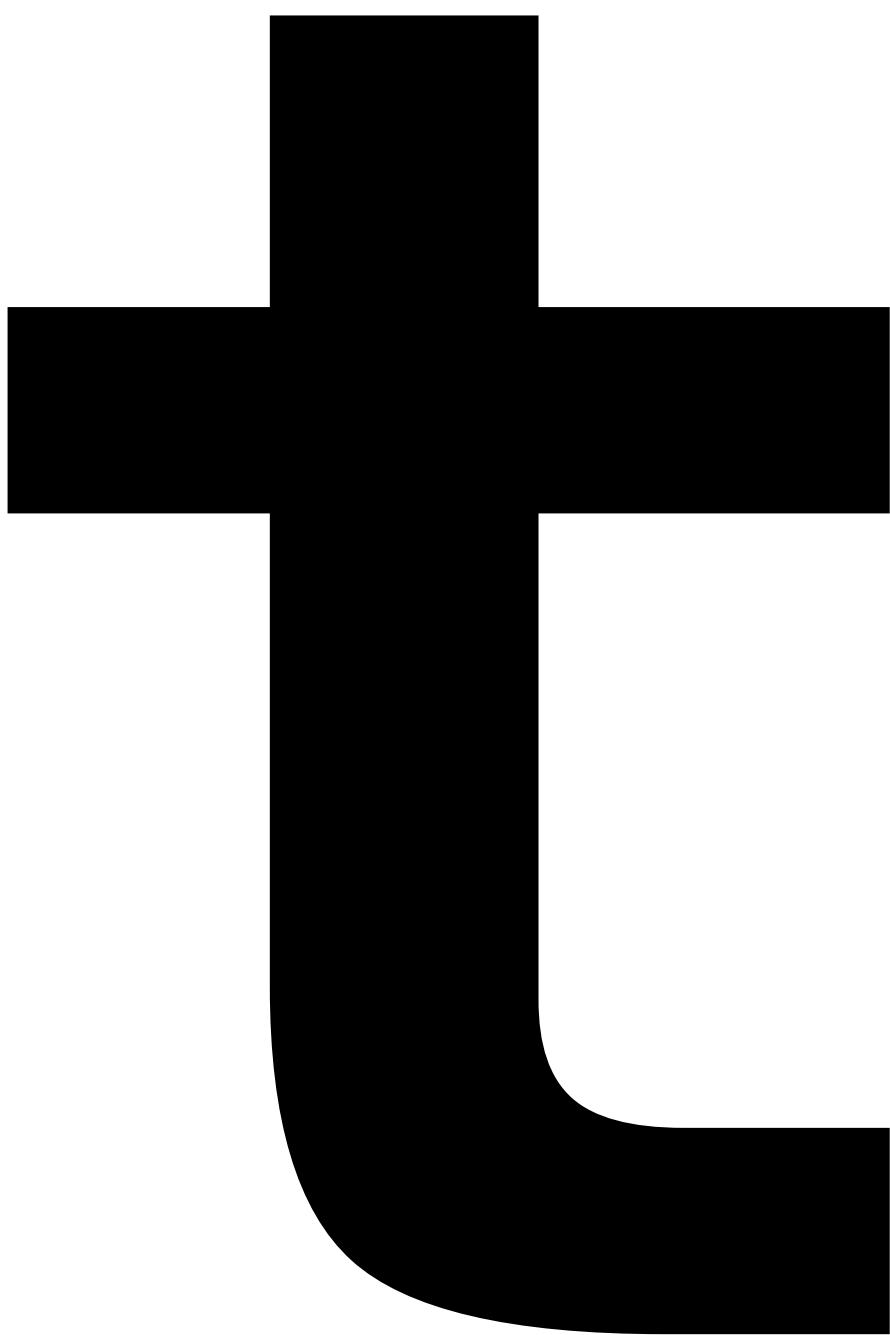


n




r

e



e


n



G

5

n



5

n

Q

e

r

S



5

J

S

e

S

Q

e

n

5

r

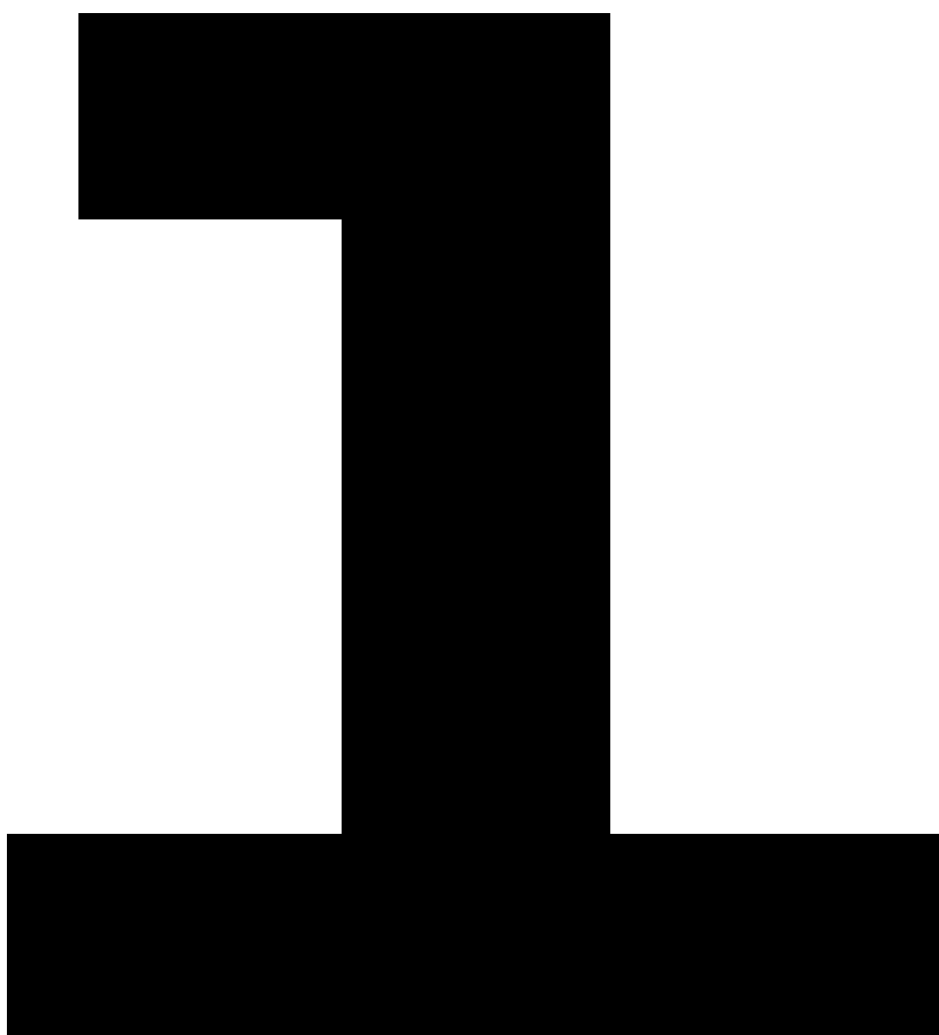
m

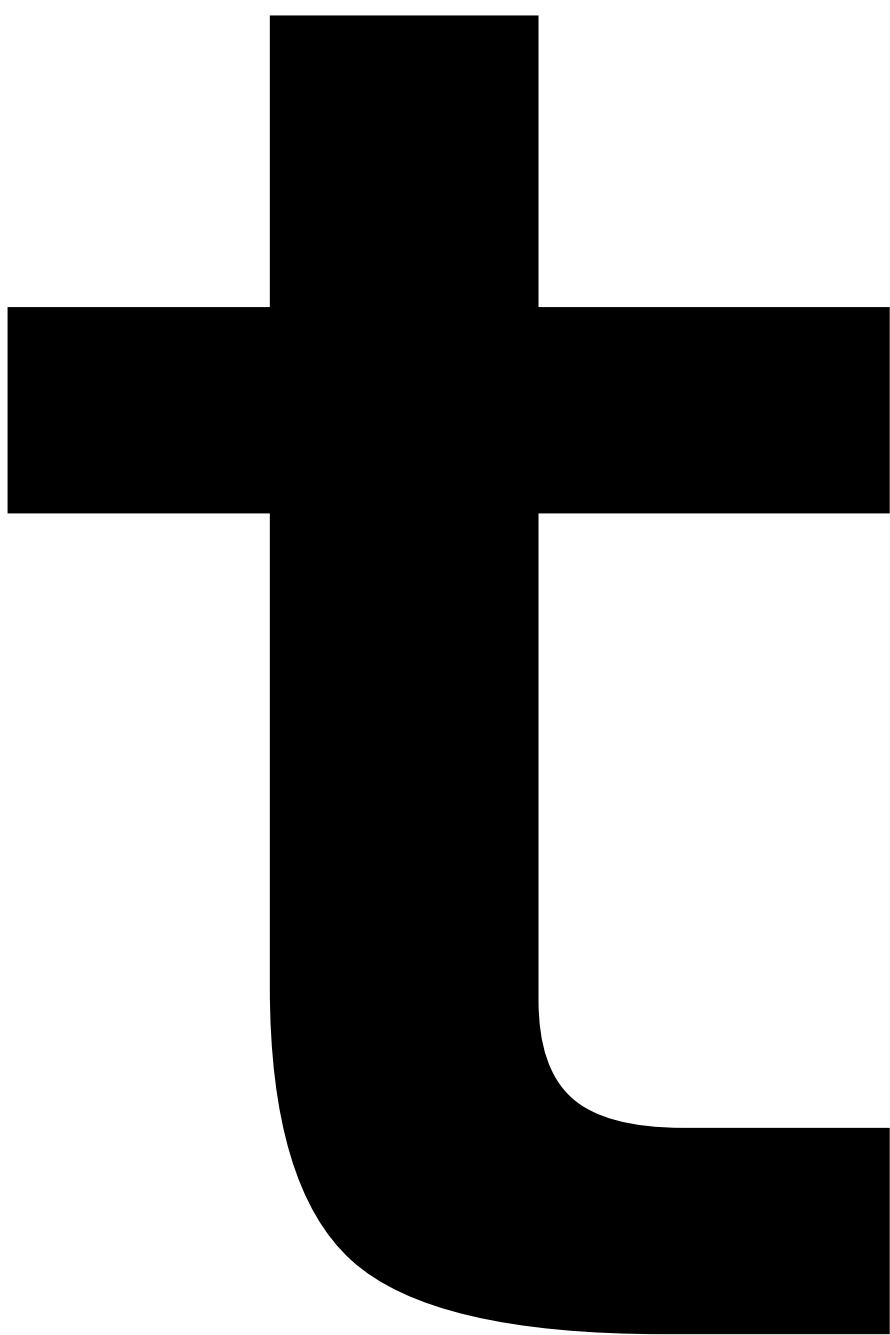
e

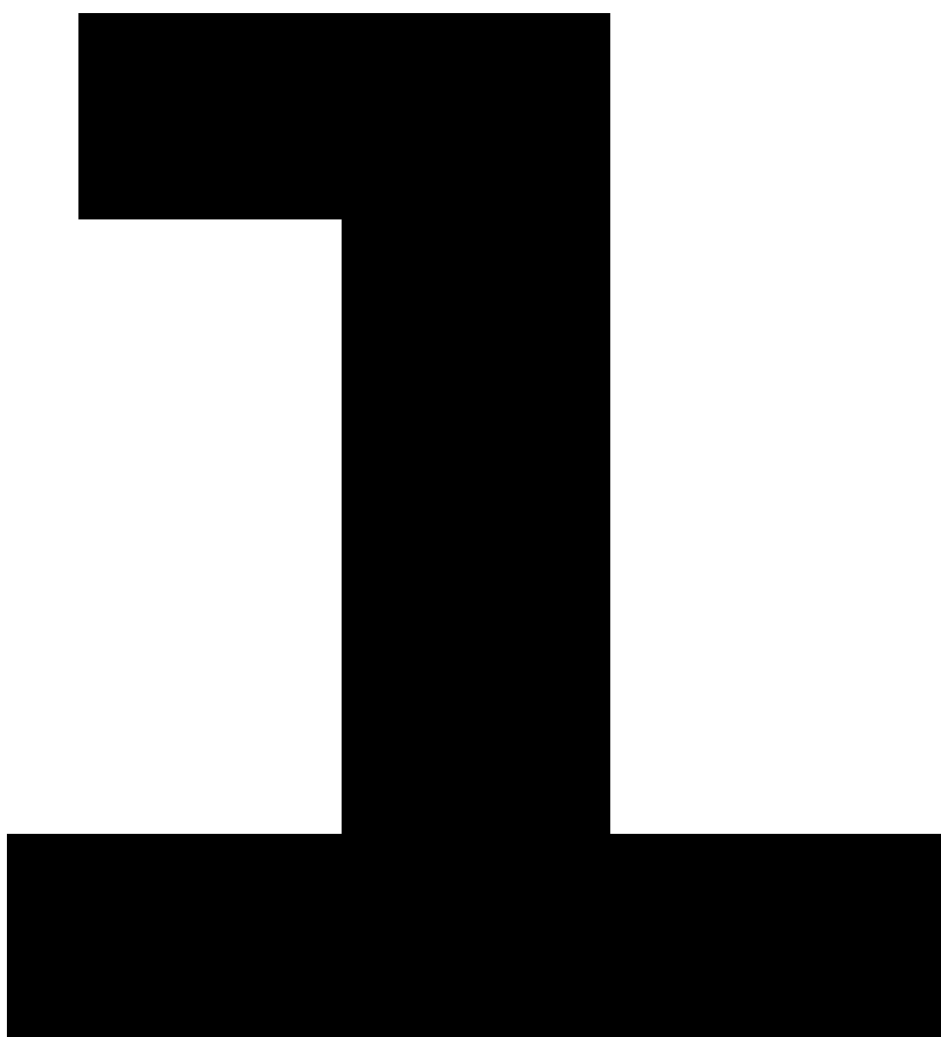
n

10

r







S

C

h

e

n

w

e





e

r

PO

r



PO

h

e



e

n

Q

e


S

C

h

5

h



D

e

r

e

n

Q

u

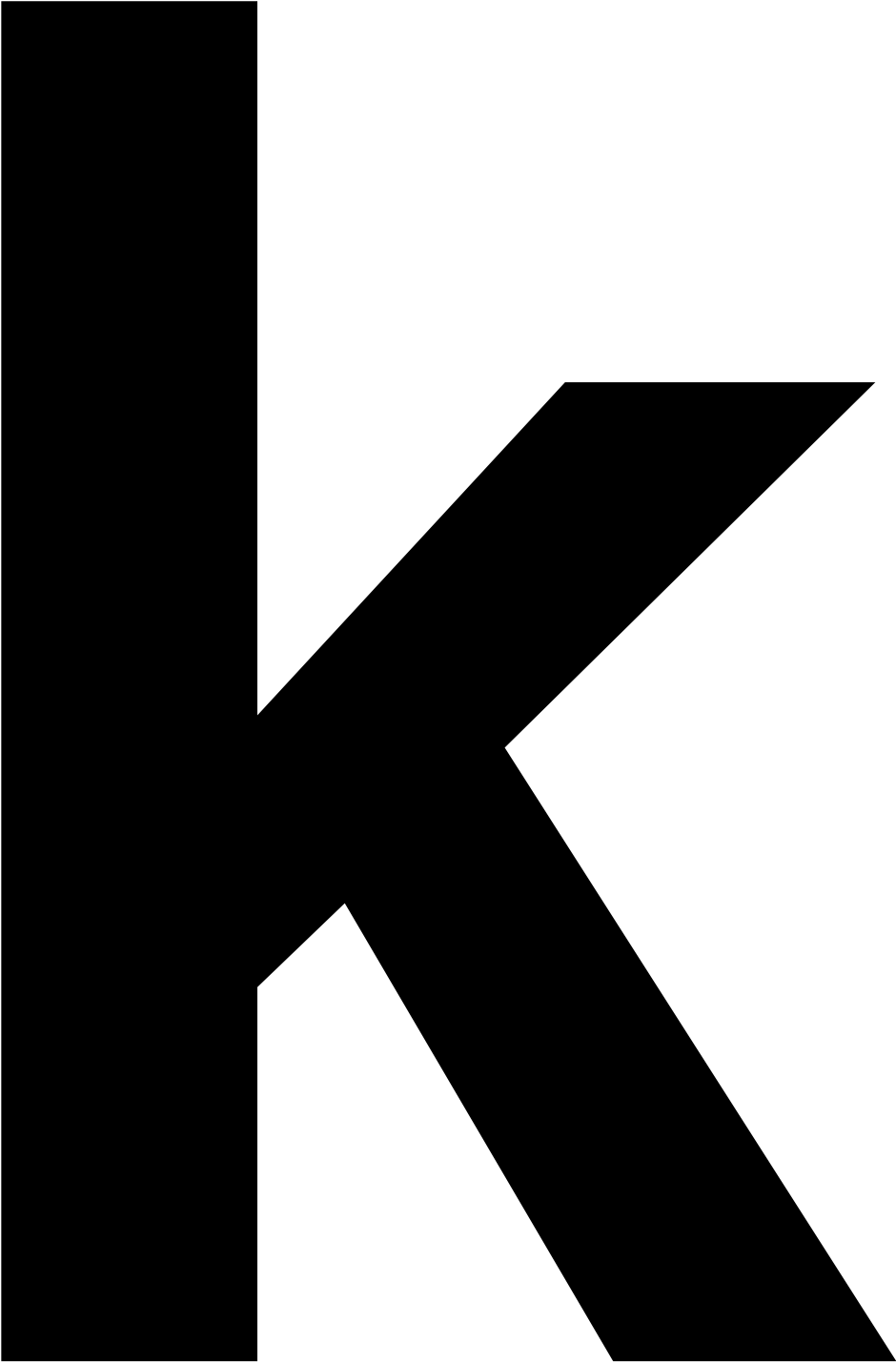
5



S

C

h





n

n



e

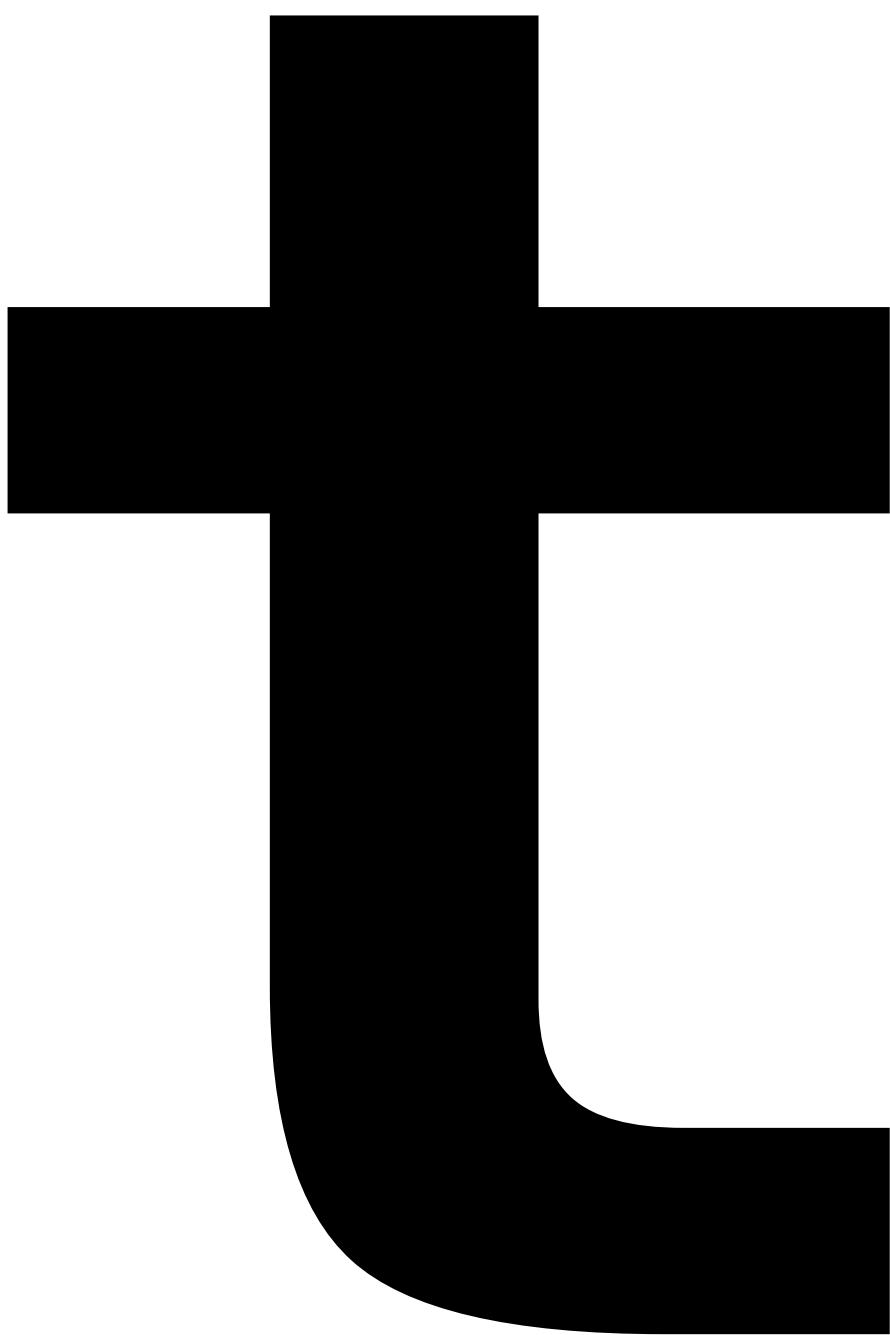
J

e



C

h



w



o

e

r

J

e

Q



w


e

r

o

e

n



o

u

r

C

h

o



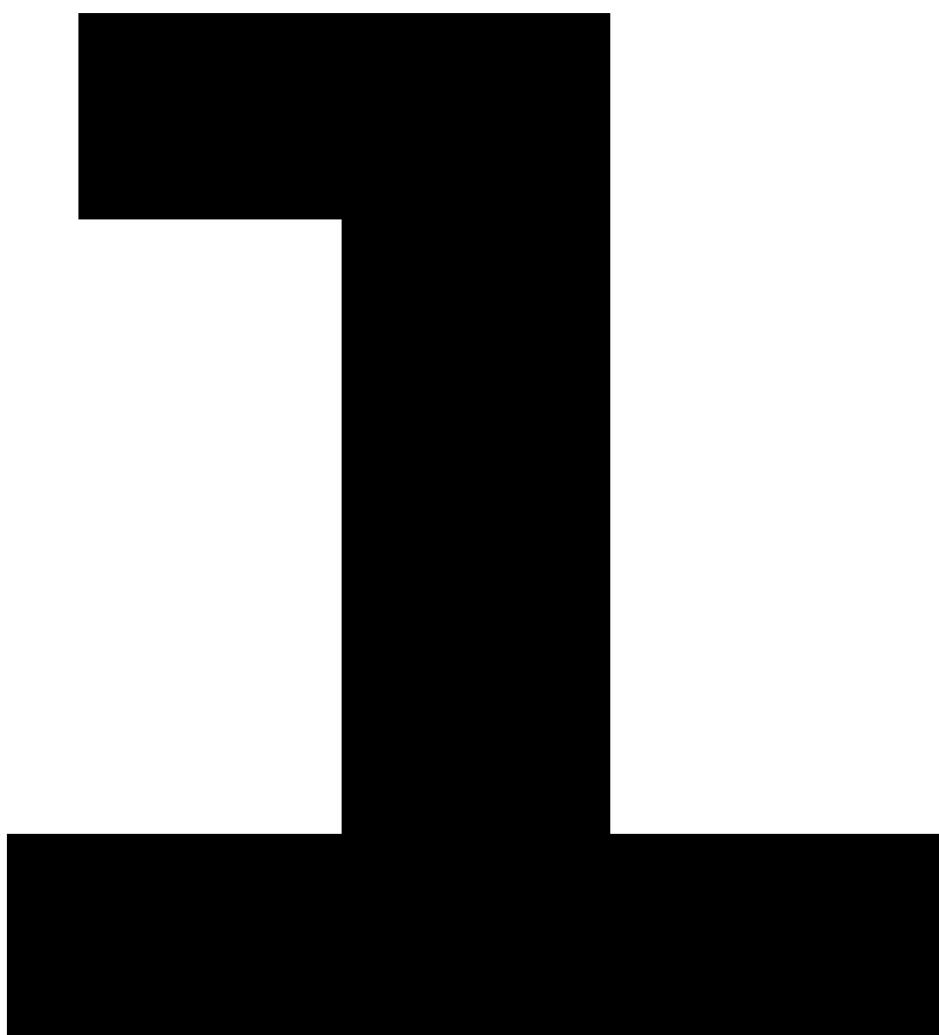
e

R

e

5a

J







5



Q

e

r

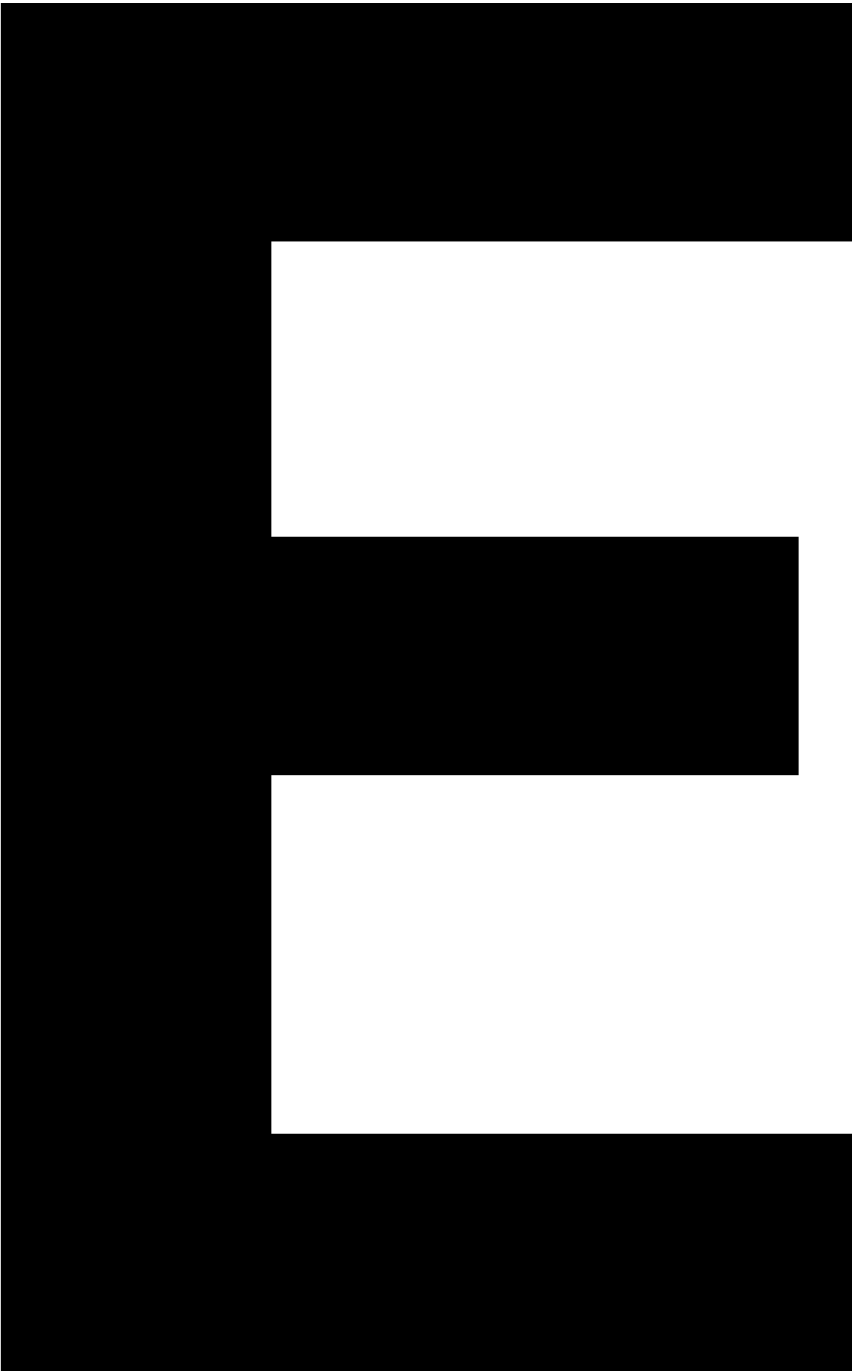


u

10

e

r



n

Q

J

5a

n

Q

V



r


S

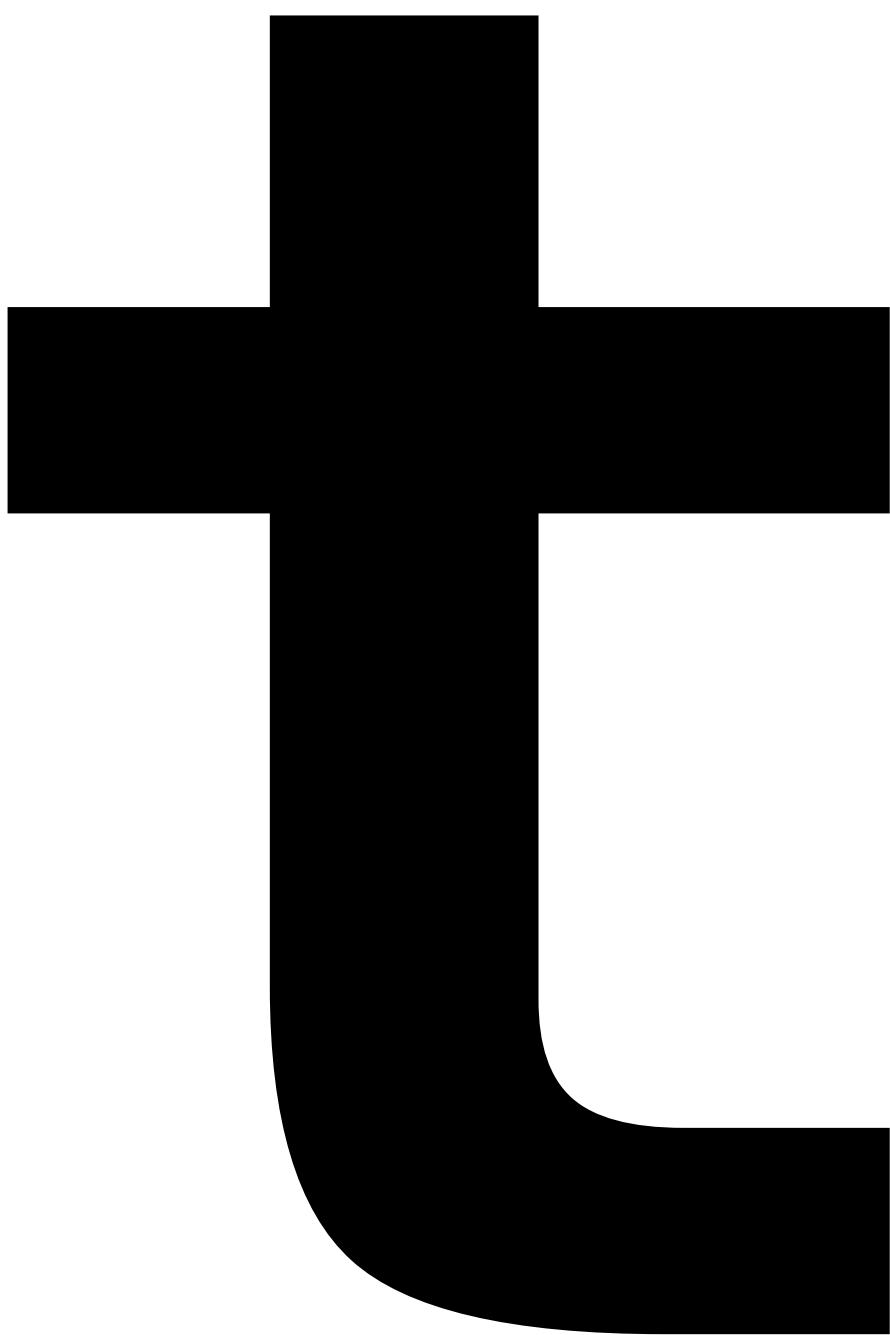
C

h

r







S

w



o

r



Q

S

C

h

e



n

e

n

Q

e

n


S



n

n

e



D



e

P





S

o

5

m

e

r

10

5


u

e

n

5

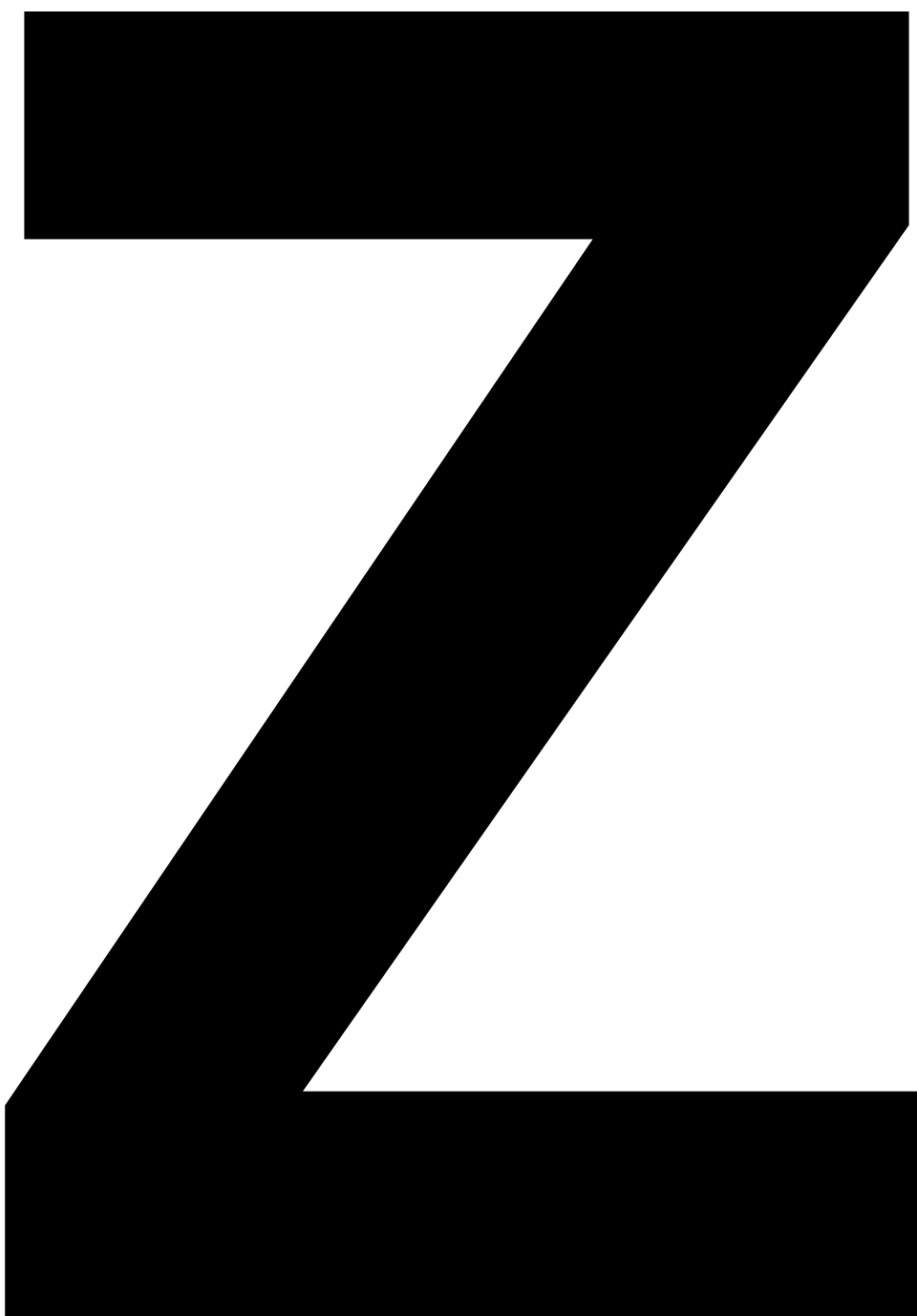
u



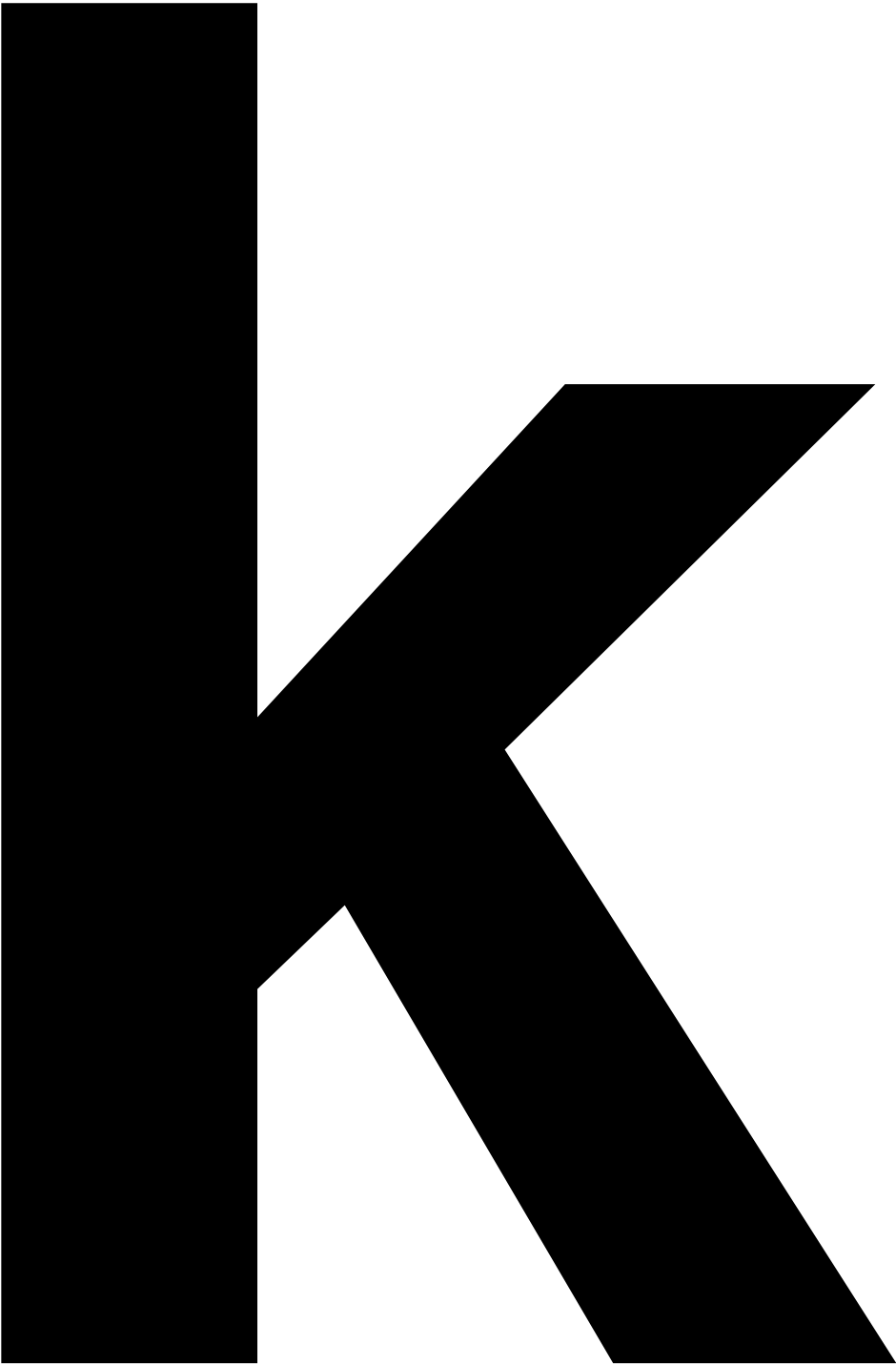
Q



e



u




u

n







u

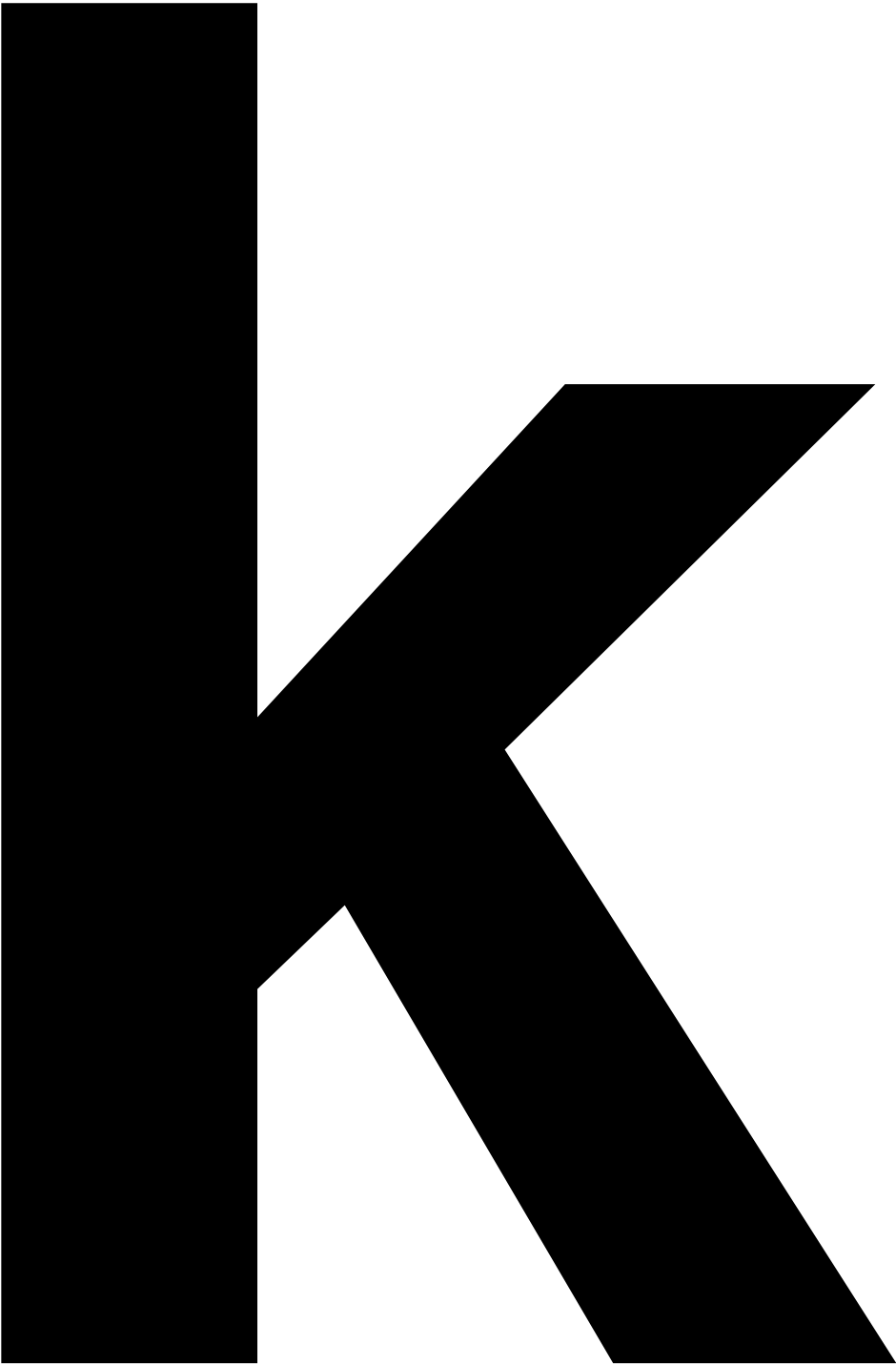
n

Q

o



e



5

n

n

n



e

m

5a

n

o

V



r

5

u

S


S

e

h

e

n



A

u

RS

e

r

n

5





u

r

J



C

h

o



e

P





S

Q

5

m

e

r

S

e

J

10

S



